



Ballina Local Environmental Plan 2012

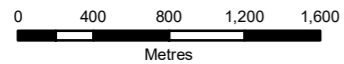
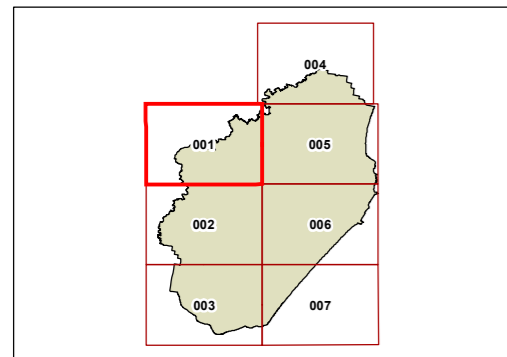
Height of Buildings Map - Sheet HOB_001

Maximum Building Height (m)

E	6.0
I	8.5
J	9.0
K	10.0
P	18.0

Cadastral

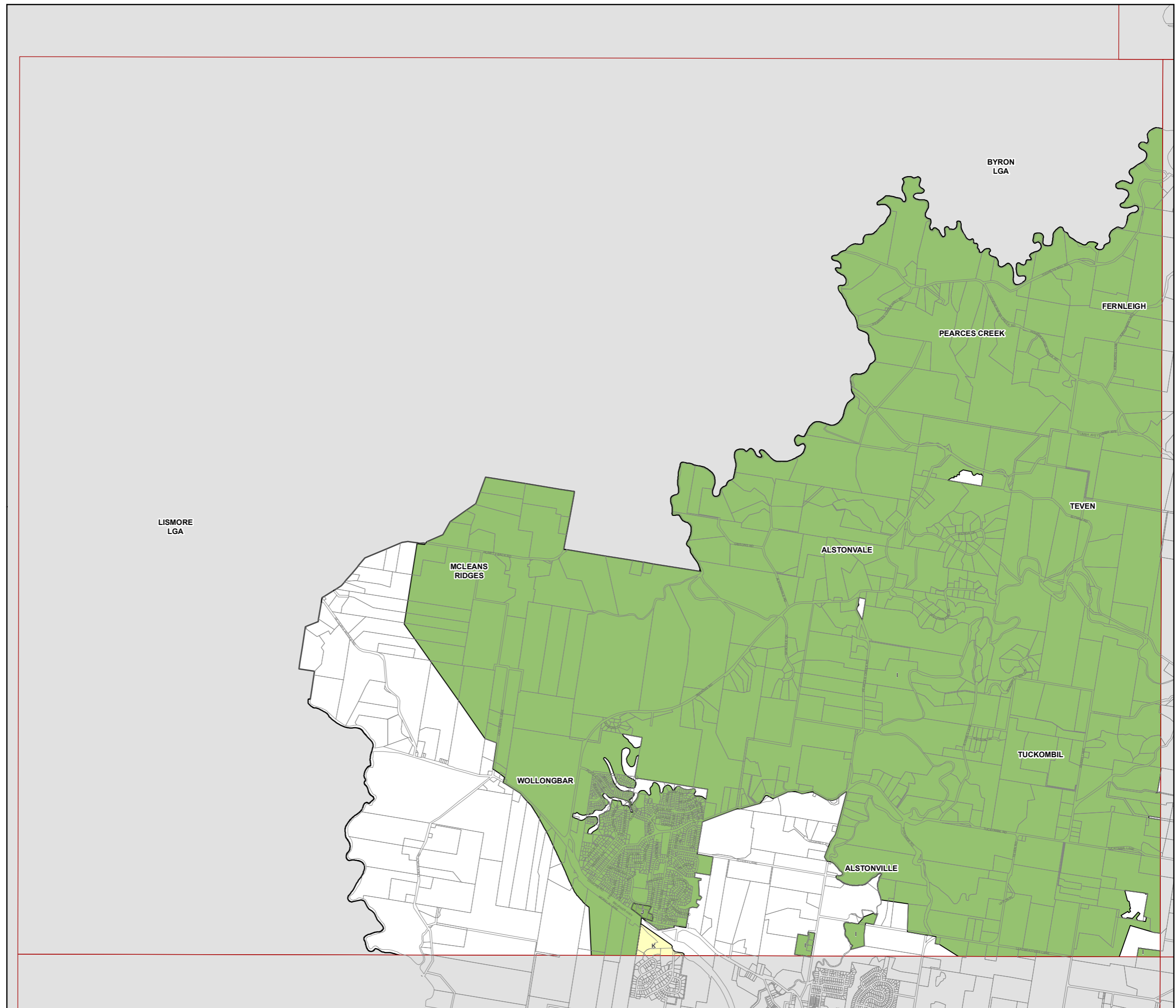
Cadastral 05/06/2024 © Spatial Services



Projection: GDA 1994
MGA Zone 56

Scale: 1:40,000 @ A3

Map Identification Number: 0250_COM_HOB_001_040_20240605



LISMORE LGA

MCLEANS RIDGES

WOLLONGBAR

ALSTONVALE

ALSTONVILLE

TUCKOMBIL

TEVEN

PEARCES CREEK

FERNLEIGH

BYRON LGA