



Ballina Local Environmental Plan 2012

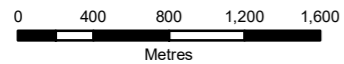
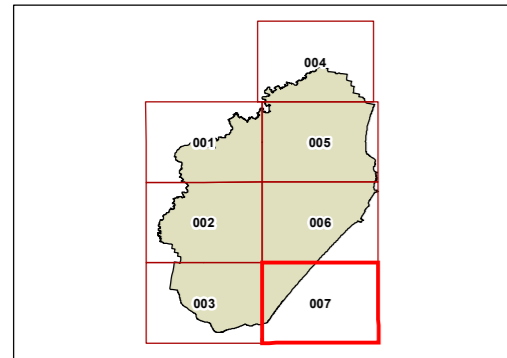
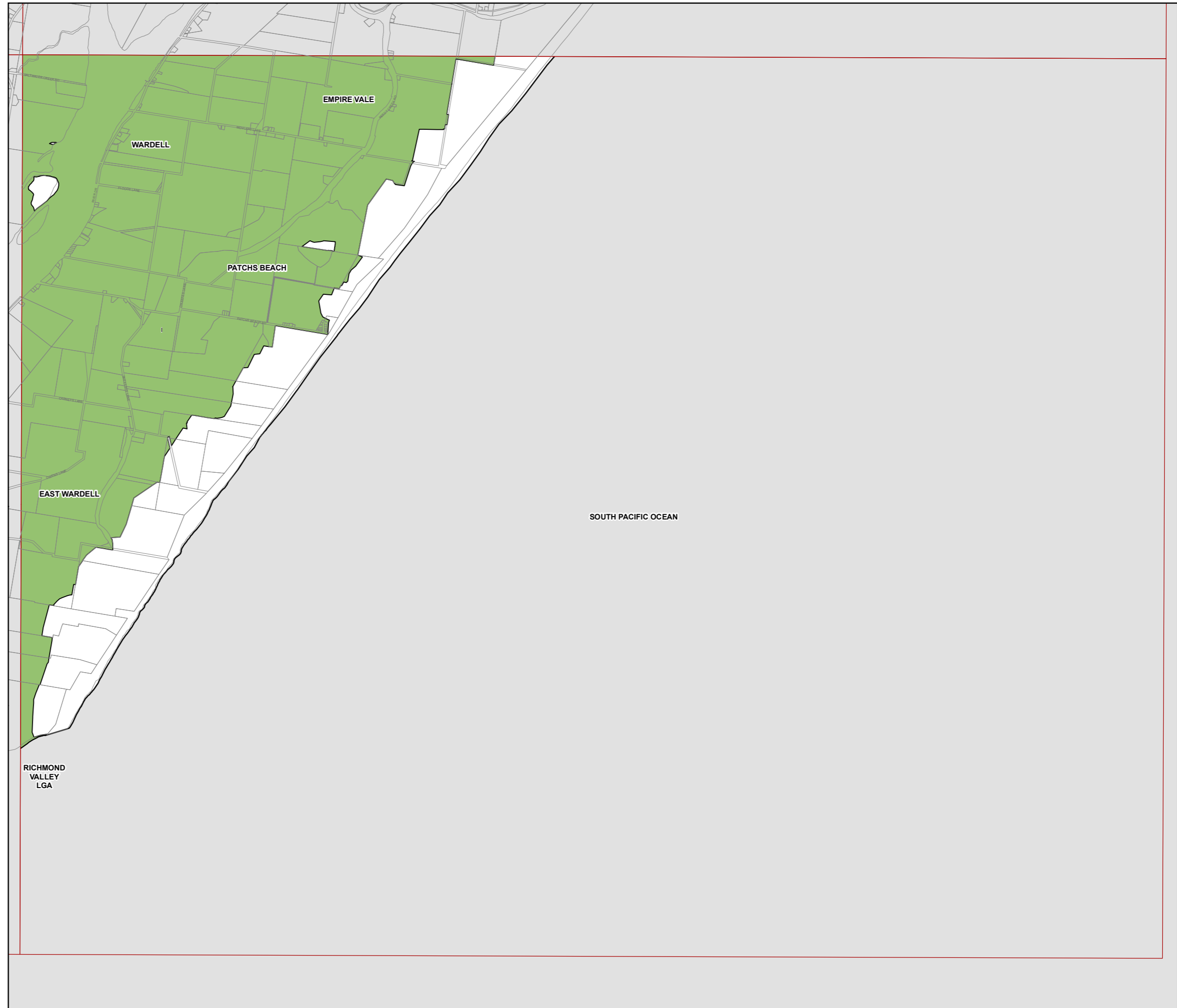
Height of Buildings Map - Sheet HOB_007

Maximum Building Height (m)

E	6.0
I	8.5
J	9.0
K	10.0
P	18.0

Cadastral

Cadastral 05/06/2024 © Spatial Services



Projection: GDA 1994
MGA Zone 56

Scale: 1:40,000 @ A3

Map Identification Number: 0250_COM_HOB_007_040_20240605