







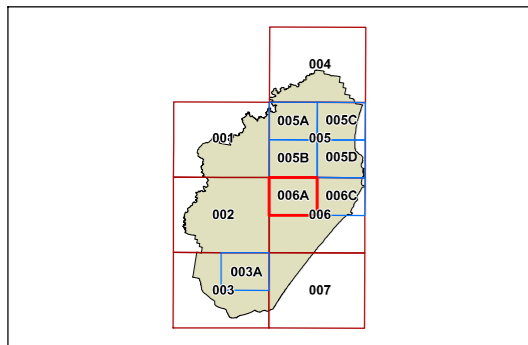
**Ballina Local
Environmental
Plan 2012**

**Strategic Urban Growth Area Map -
Sheet SGA_006A**

-  Strategic Urban Growth Area
-  Land Adjoining Strategic Urban Growth Area

Cadastre

 Base data 08/08/1991 © Spatial Services
 Addendum data 29/08/2023 © Ballina Shire Council



0 200 400 600 800 Metres

Scale 1:20,000 @ A3

Projection: GDA 1994
MGA Zone 56

Map identification number: 0250_COM_SGA_006A_020_20230829

