




**Balranald Local
Environmental
Plan 2010**

**Riparian Land Map
Waterways Map
Groundwater Vulnerability Map**
Sheet CL1_002B

Riparian Lands

 Vulnerable Riparian


Waterways

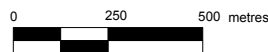
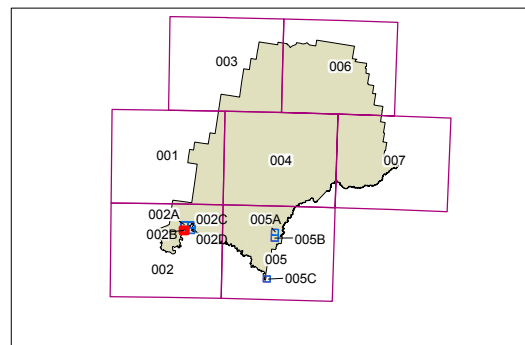
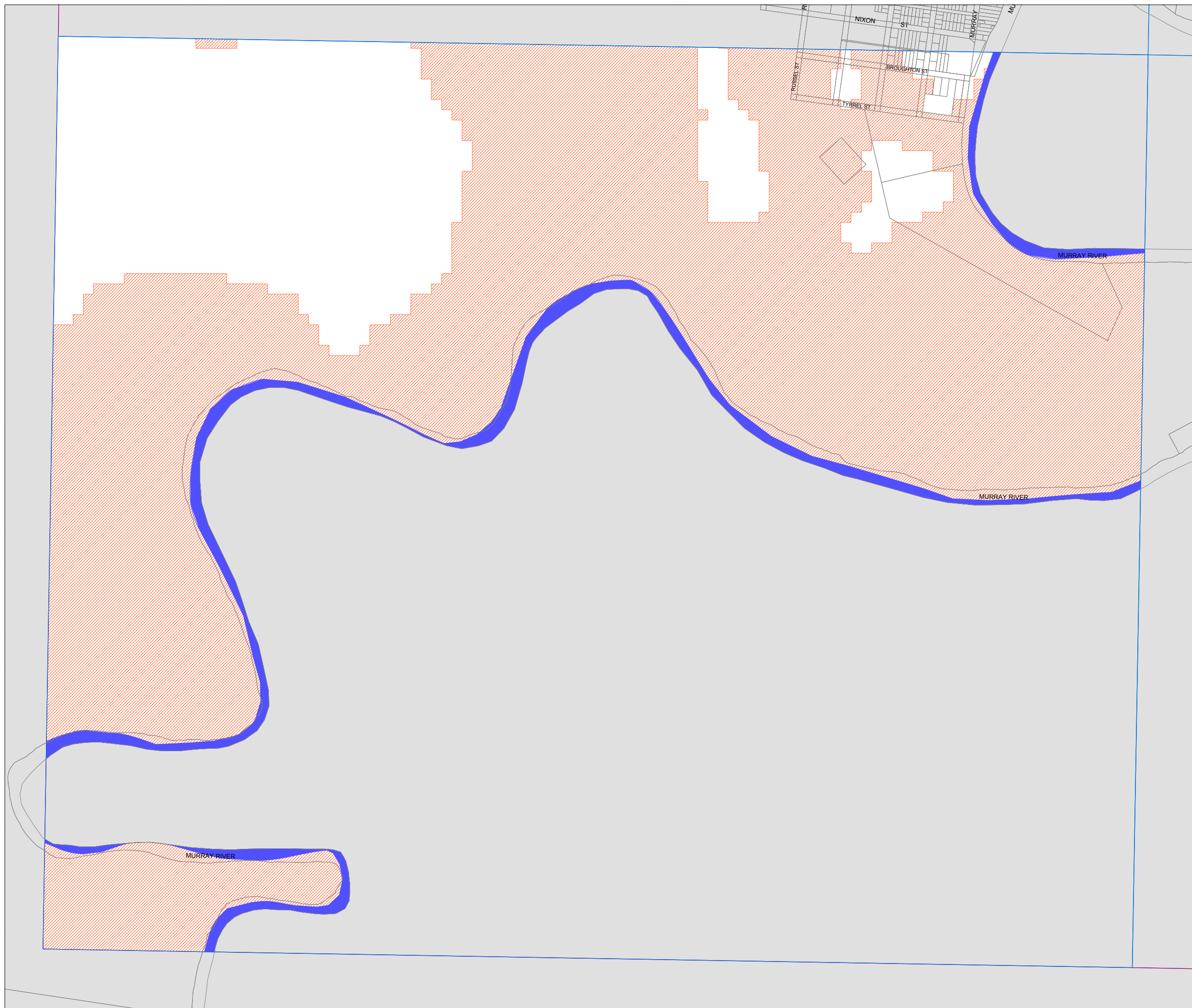
 Wetlands

Groundwater Vulnerability

 Groundwater Vulnerability

Cadastre

 Cadastre 1/9/03 (c) Dept of Lands



Scale: 1:20,000 @ A3

Projection: GDA 1994
Zone 54