

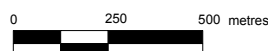
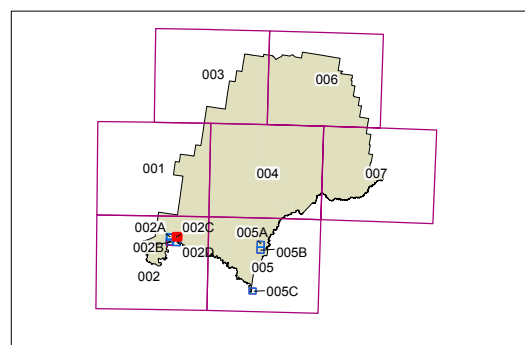
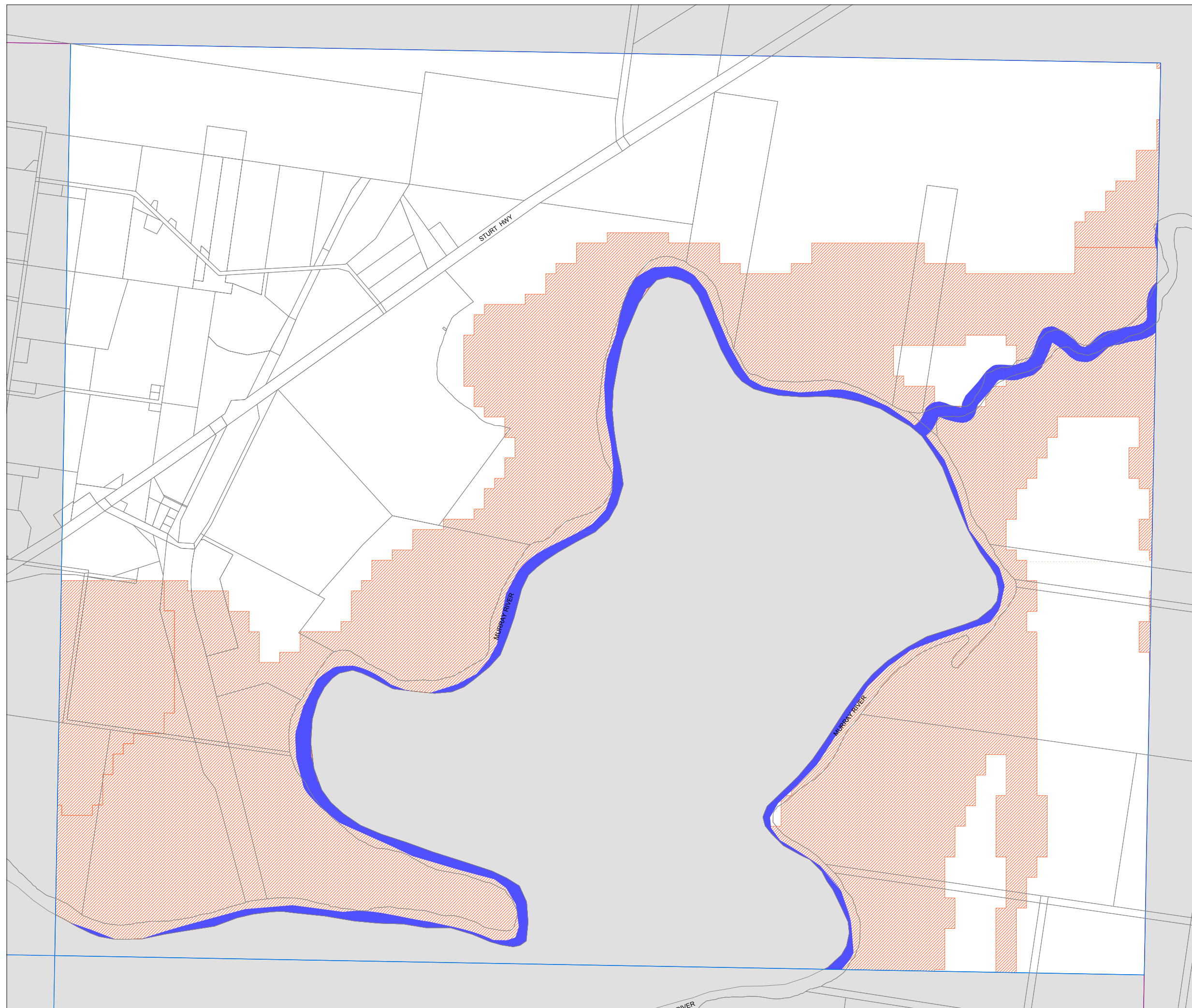


Balranald Local Environmental Plan 2010

Riparian Land Map Waterways Map Groundwater Vulnerability Map

Sheet CL1_002C

- Riparian Lands**
 - Vulnerable Riparian
- Waterways**
 - Wetlands
- Groundwater Vulnerability**
 - Groundwater Vulnerability
- Cadastre**
 - Cadastre 1/9/03 (c) Dept of Lands



Scale: 1:20,000 @ A3

Projection: GDA 1994
Zone 54

Map Identification Number:
0300_COM_CL1_002C_020_20100526