




Balranald Local Environmental Plan 2010

Riparian Land Map Waterways Map Groundwater Vulnerability Map Sheet CL1_003


Riparian Lands

 Vulnerable Riparian


Waterways

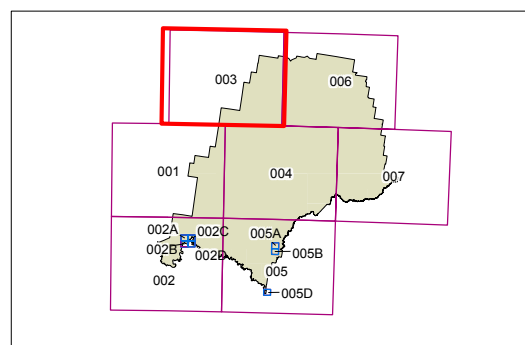
 Wetlands

Groundwater Vulnerability

 Groundwater Vulnerability

Cadastre

 Cadastre 1/9/03 (c) Dept of Lands



Scale: 1:320,000 @ A3

Projection: GDA 1994
Zone 54

Map Identification Number:
0300_COM_CL1_003_320_20100526

