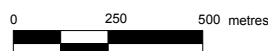
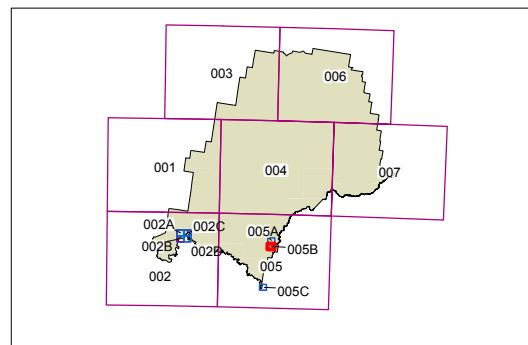
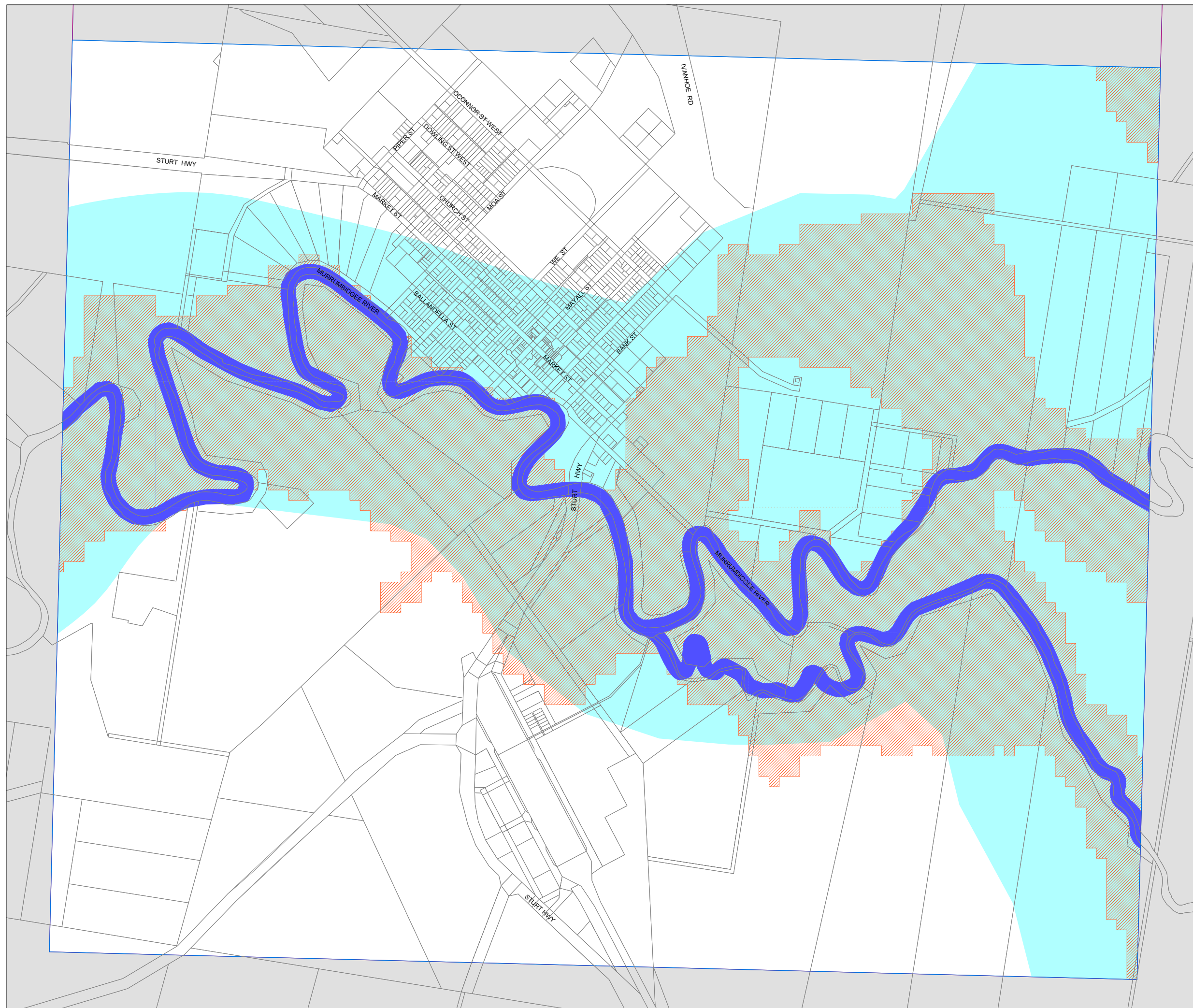




Balranald Local Environmental Plan 2010

**Riparian Land Map
Waterways Map
Groundwater Vulnerability Map
Sheet CL1_005B**

- Riparian Lands**
- Vulnerable Riparian
- Waterways**
- Wetlands
- Groundwater Vulnerability**
- Groundwater Vulnerability
- Cadastre**
- Cadastre 1/9/03 Dept of Lands



Scale: 1:20,000 @ A3

Projection: GDA 1994
Zone 54

Map Identification Number:
0300_COM_CL1_005B_020_20100526