




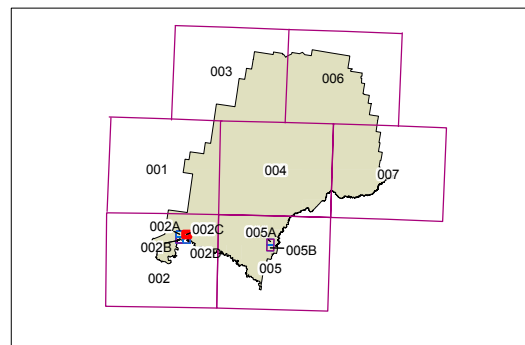
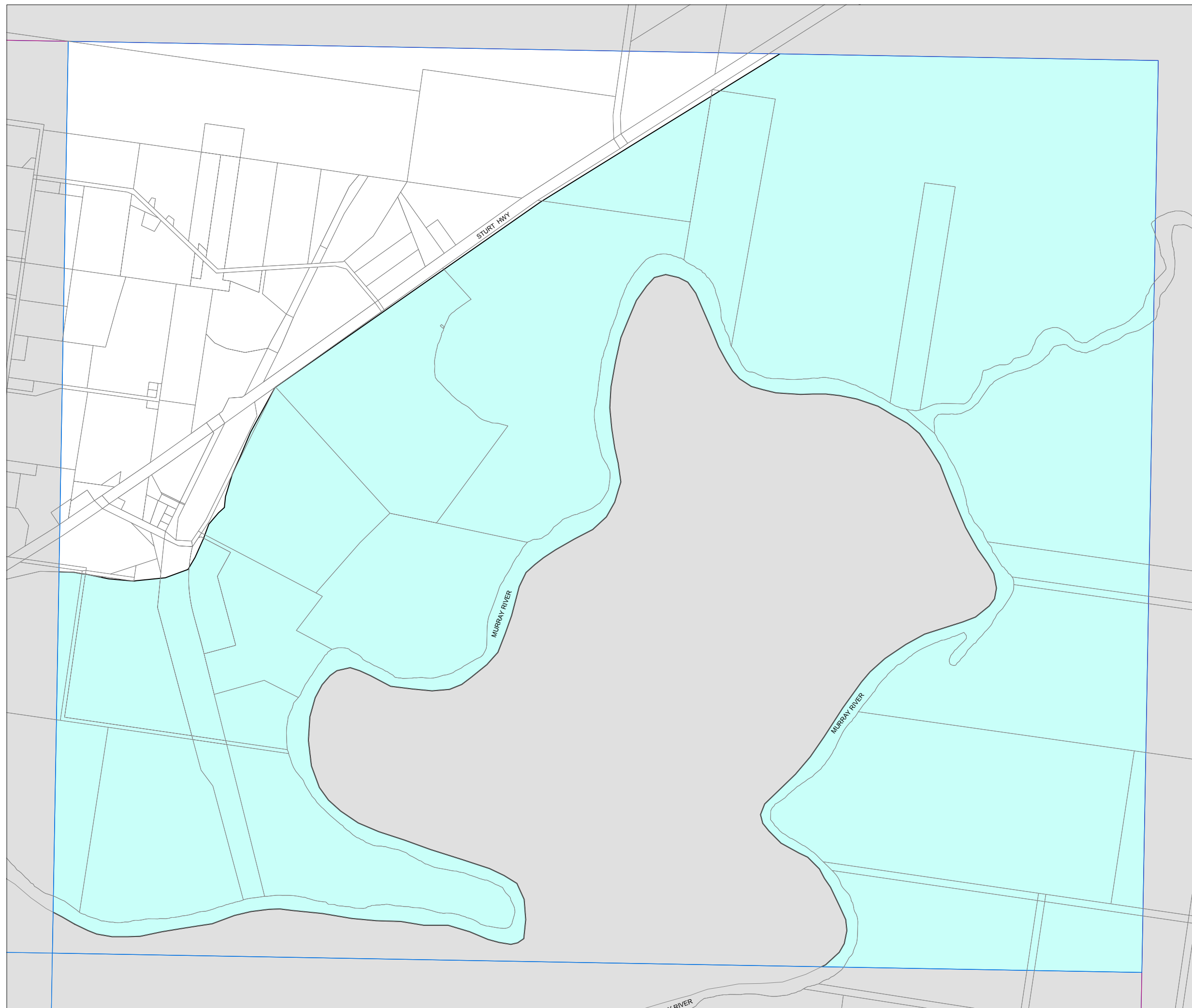


# Balranald Local Environmental Plan 2010

## Flood Planning Area Map - Sheet FLD\_002C

### Flood Planning Area

-  Flood subject to flooding
-  Cadastre 1/9/03 (c) Dept of Lands



Scale: 1:20,000 @ A3

Projection: GDA 1994  
Zone 54