



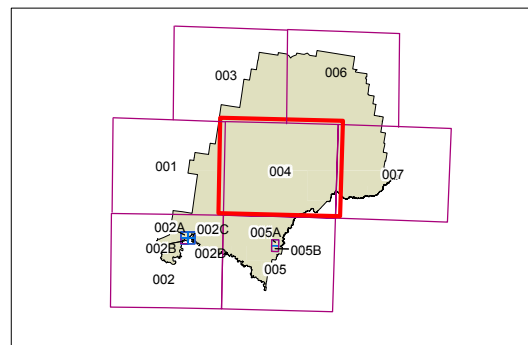
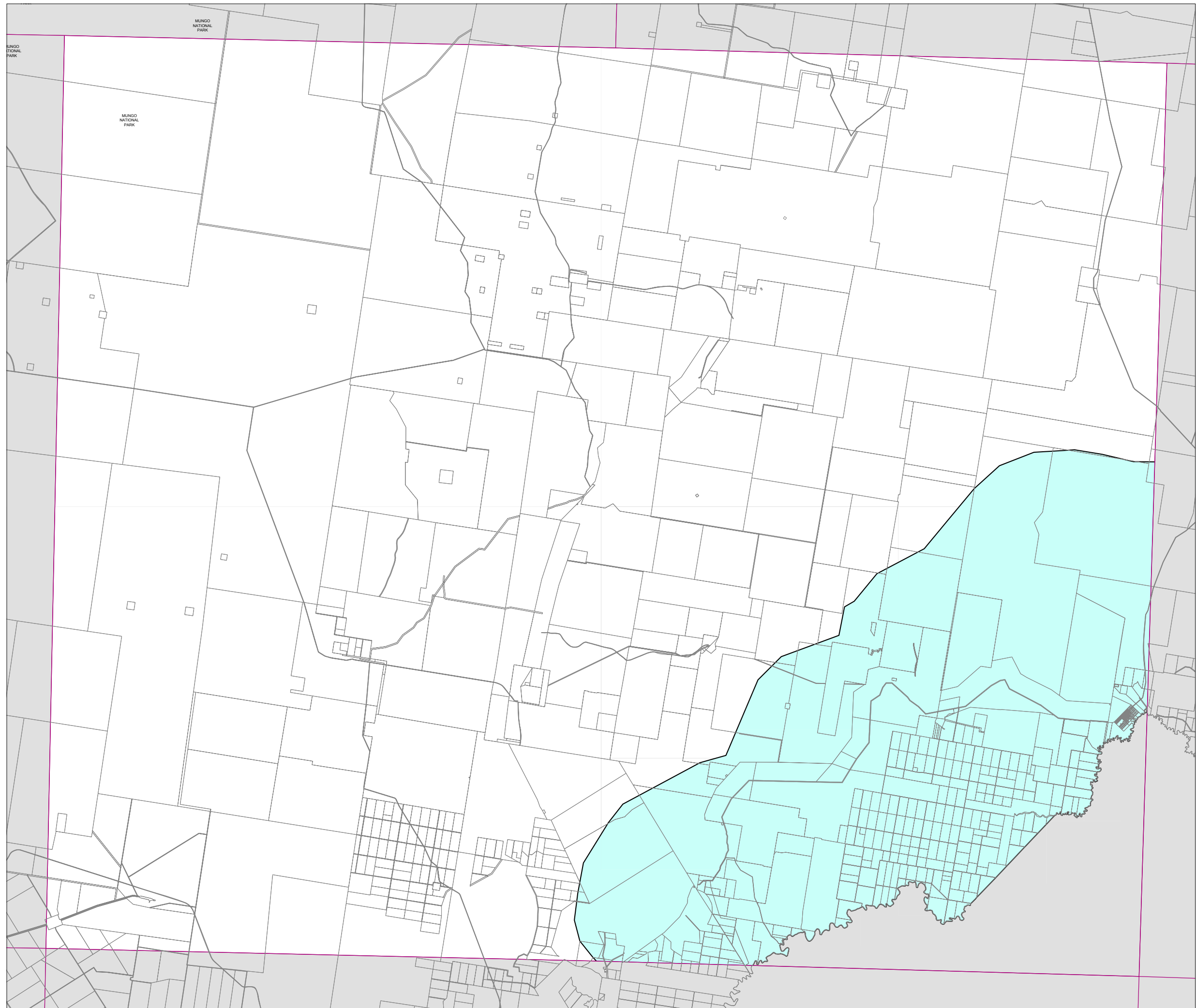


Balranald Local Environmental Plan 2010

Flood Planning Area Map - Sheet FLD_004

Flood Planning Area

-  Land subject to flooding
-  Cadastre 1/9/03 (c) Dept of Lands



Scale: 1:320,000 @ A3

Projection: GDA 1994
Zone 54

Map Identification Number:
0300_COM_FLD_004_320_20100601