





Balranald Local Environmental Plan 2010

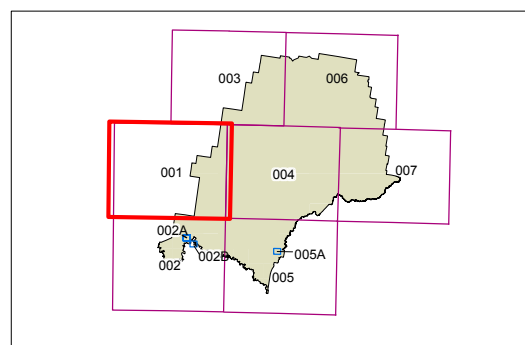
Heritage Map - Sheet HER_001

Heritage

-  Item - General
-  Item - Aboriginal

Cadastre

-  Cadastre 1/9/03 (c) Dept of Lands



0 2 4 8 kilometres

Scale: 1:320,000 @ A3

Projection: GDA 1994
Zone 54

Map Identification Number:
0300_COM_HER_001_320_20100526

