




# Balranald Local Environmental Plan 2010

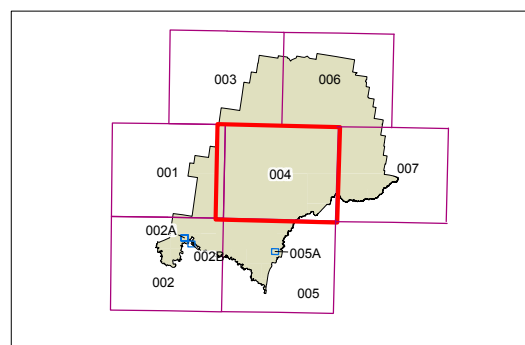
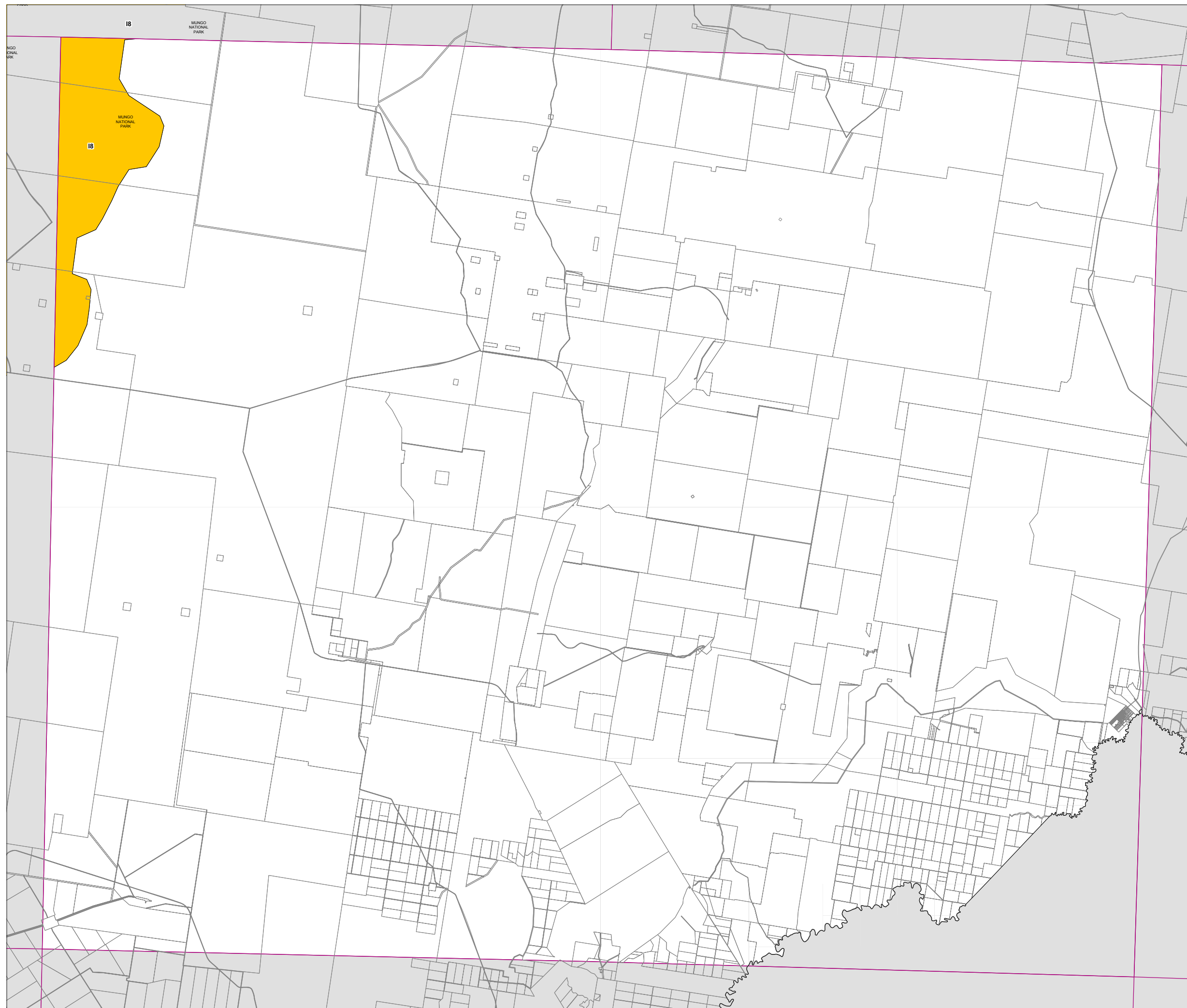
## Heritage Map - Sheet HER\_004

### Heritage

-  Item - General
-  Item - Aboriginal

### Cadastre

-  Cadastre 1/9/03 (c) Dept of Lands



Scale: 1:320,000 @ A3

Projection: GDA 1994  
Zone 54