



Balranald Local Environmental Plan 2010


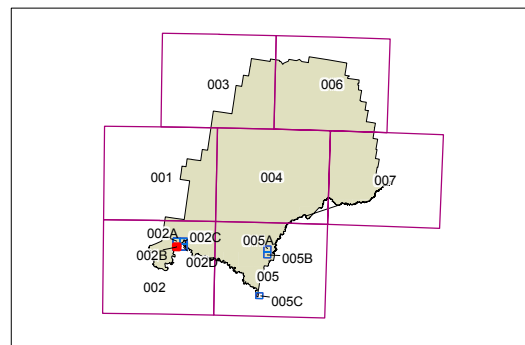
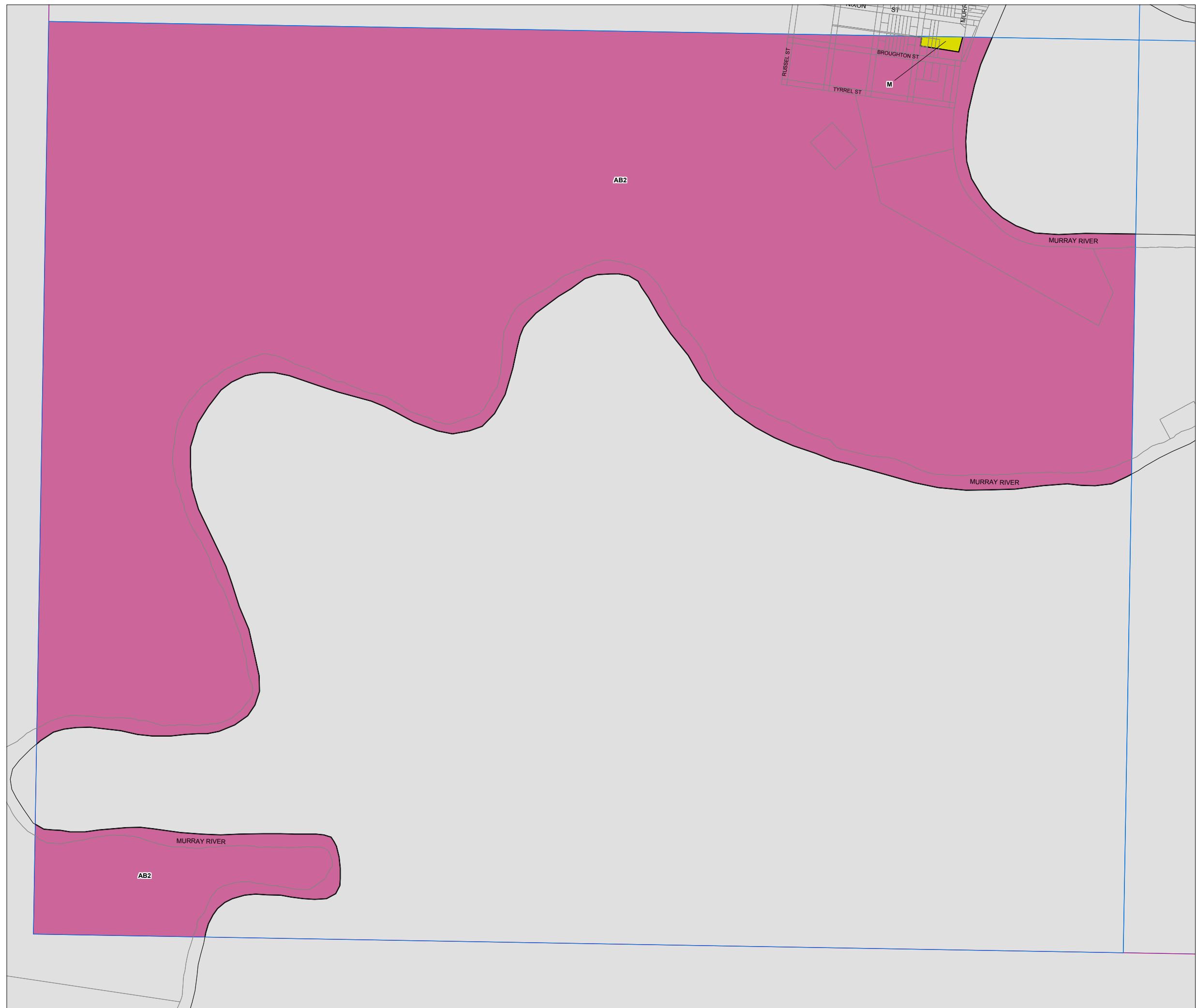
Lot Size Map - Sheet LSZ_002B

Minimum Lot Size

- M 600 sqm
- U 1200 sqm
- W 4000 sqm
- AB1 16 ha
- AB2 40 ha

Cadastral

- Cadastral 1/9/03 (c) Dept of Lands



Scale: 1:20,000 @ A3

Projection: GDA 1994
Zone 54