



Balranald Local Environmental Plan 2010


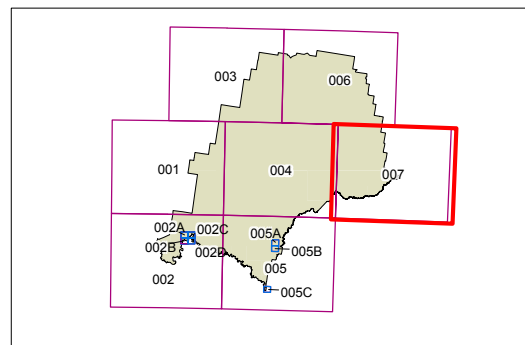
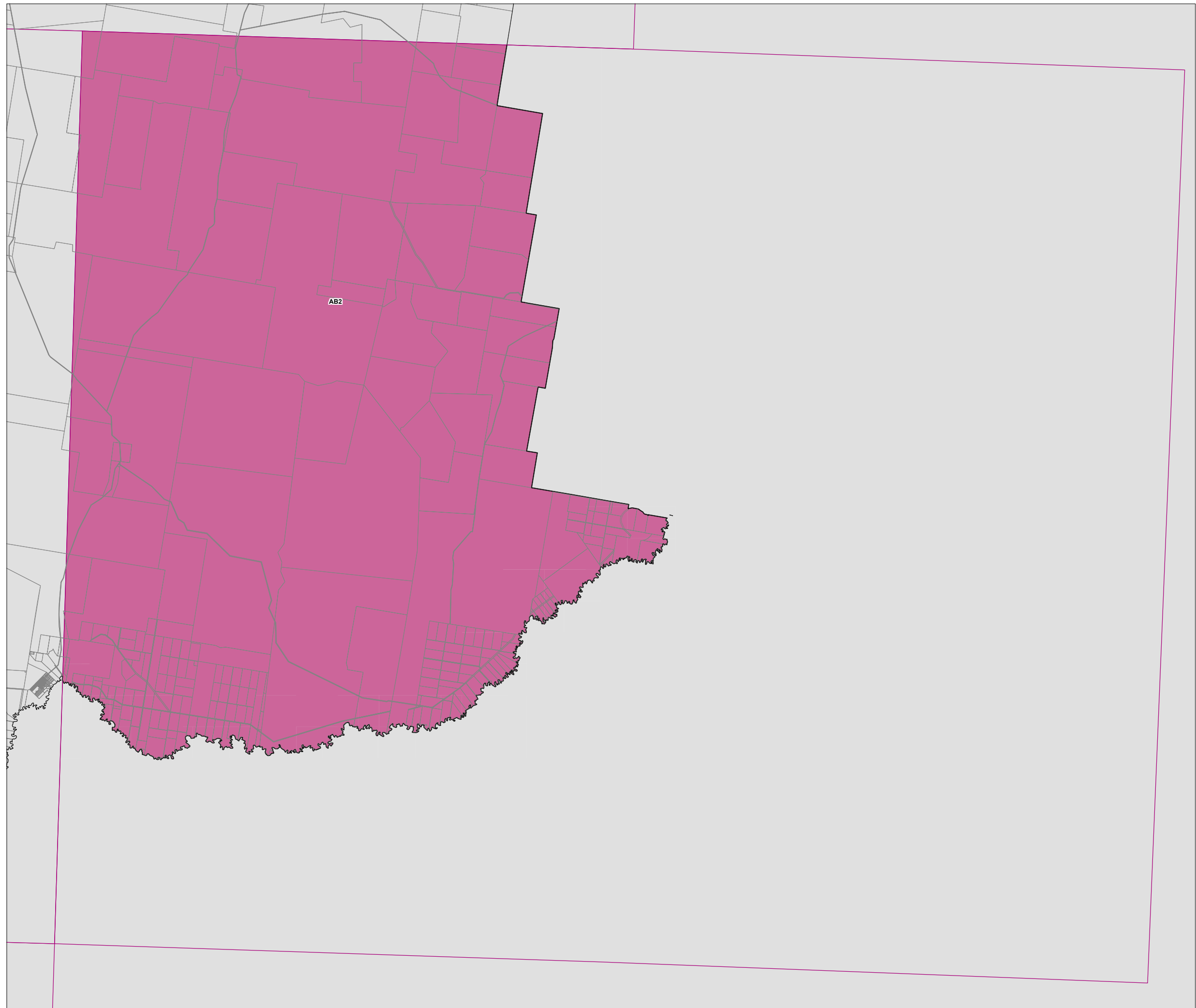
Lot Size Map - Sheet LSZ_007

Minimum Lot Size

- M 600 sqm
- U 1200 sqm
- W 4000 sqm
- AB1 16 ha
- AB2 40 ha

Cadastre

- Cadastre 1/9/03 (c) Dept of Lands



Projection: GDA 1994
Zone 54