



# Balranald Local Environmental Plan 2010


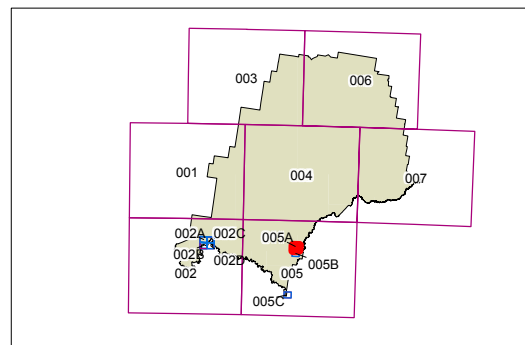
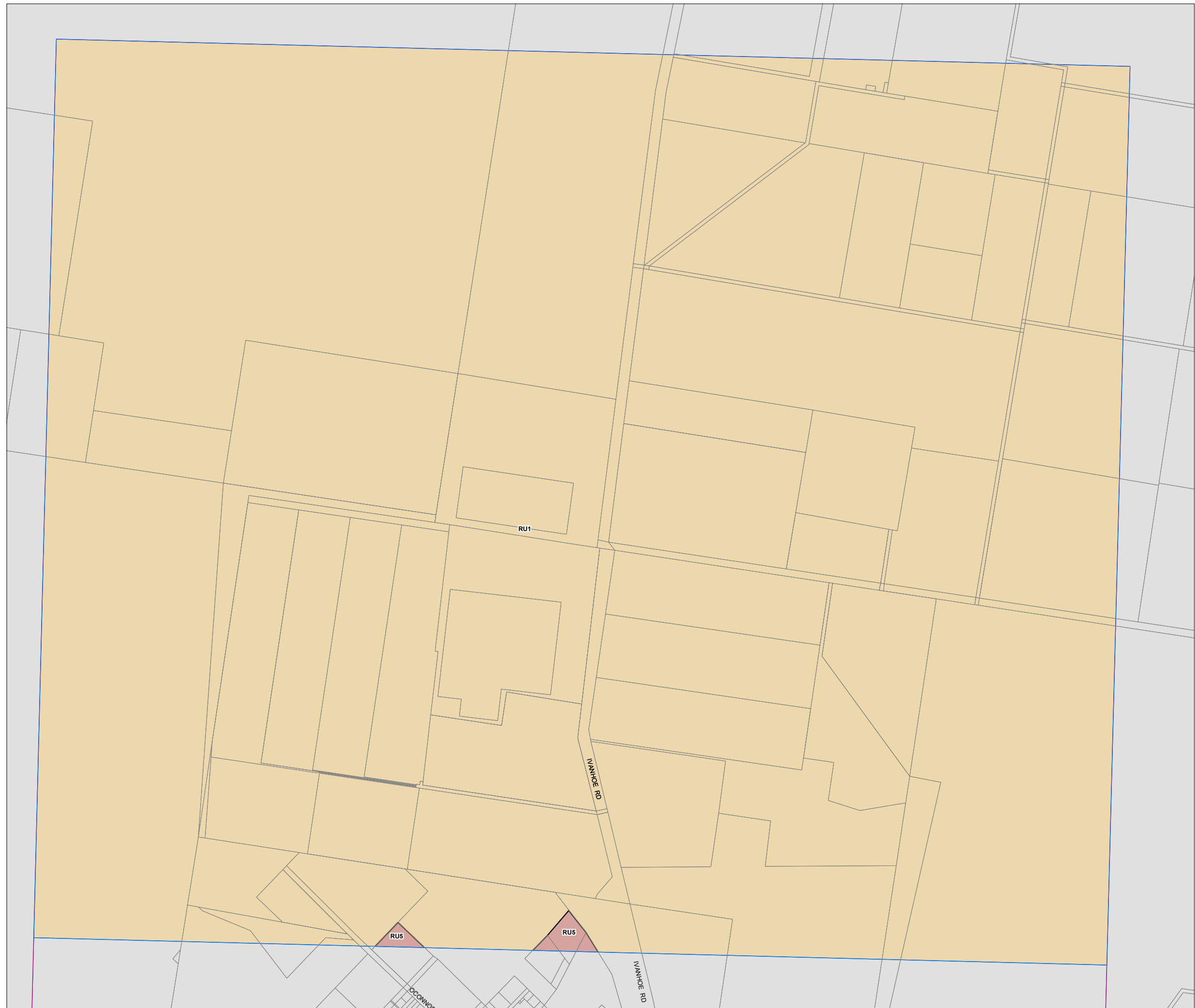
## Land Zoning Map - Sheet LZN\_005A

### Zone

- E1 National Parks & Nature Reserves
- RU1 Primary Production
- RU3 Forestry
- RU4 Rural Small Holdings
- RU5 Village
- W1 Natural Waterways
- W2 Recreational Waterways

### Cadastre

- Cadastre 1/9/03 (c) Dept of Lands



Scale: 1:20,000 @ A3

Projection: GDA 1994  
Zone 54