




**Balranald Local
Environmental
Plan 2010**

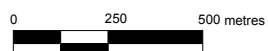
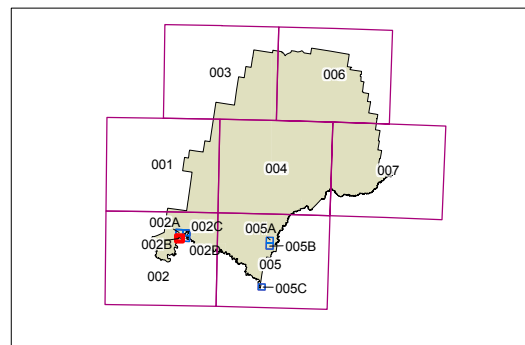
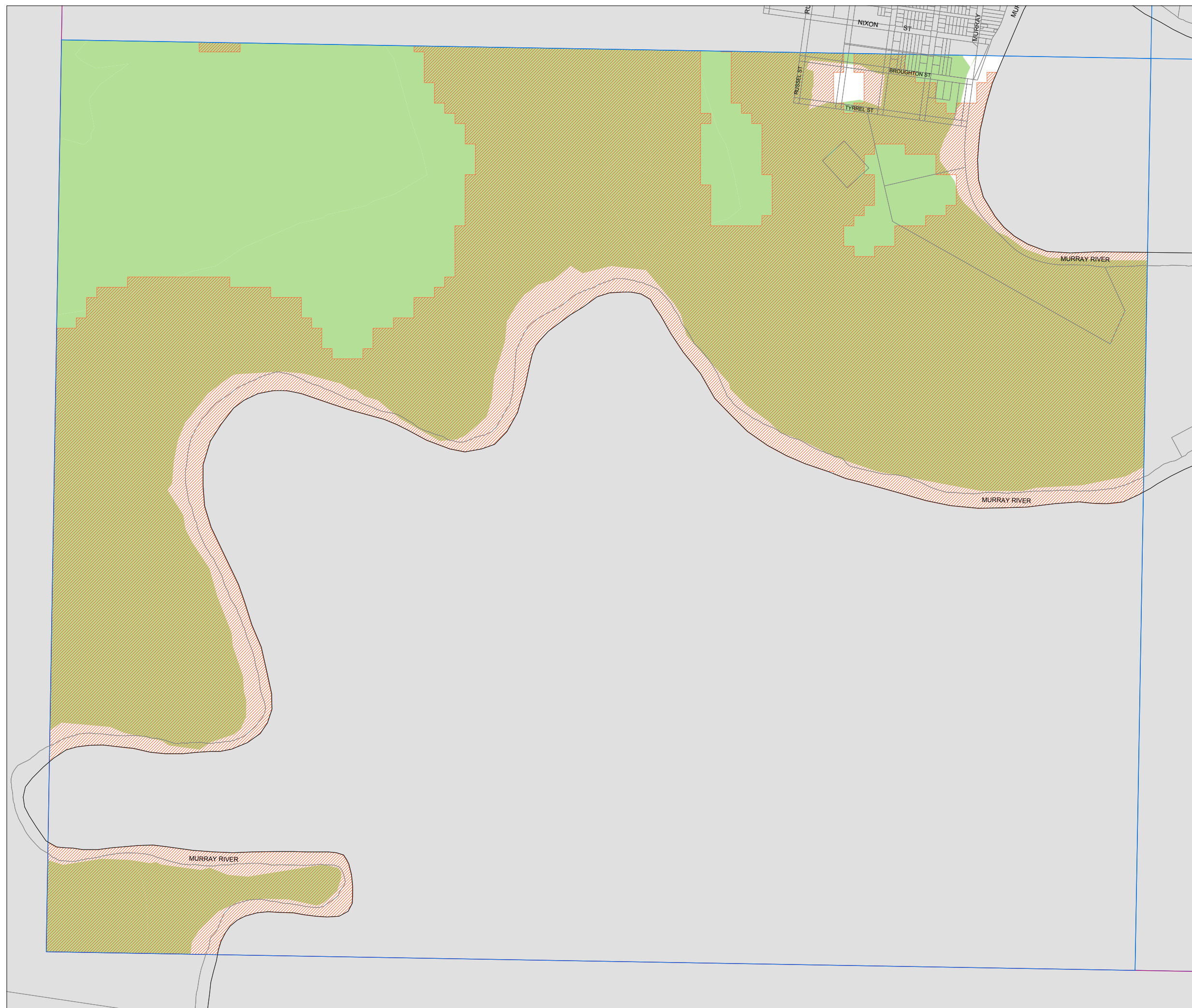
Natural Resources Sensitivity
- Biodiversity Map
- Sheet NRB_002B

Biodiversity

-  Wetlands
-  High Conservation Value Native Vegetation

Cadastre

-  Cadastre 1/9/03 (c) Dept of Lands



Scale: 1:20,000 @ A3

Projection: GDA 1994
Zone 54

Map Identification Number:
0300_COM_NRB_002B_020_20100526