




# Balranald Local Environmental Plan 2010

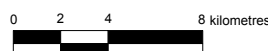
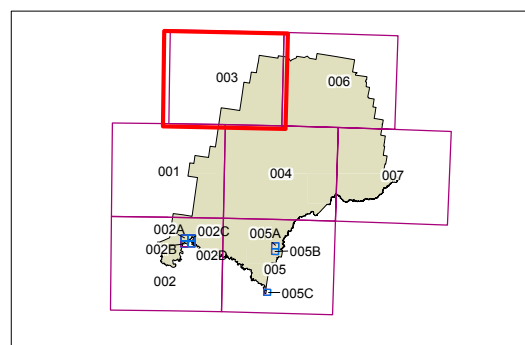
Natural Resources Sensitivity  
- Biodiversity Map  
- Sheet NRB\_003

### Biodiversity

-  Wetlands
-  High Conservation Value Native Vegetation

### Cadastre

-  Cadastre 1/9/03 (c) Dept of Lands



Scale: 1:320,000 @ A3

Projection: GDA 1994  
Zone 54

Map Identification Number:  
0300\_COM\_NRB\_003\_320\_20100526

