





Bankstown Local Environmental Plan 2015

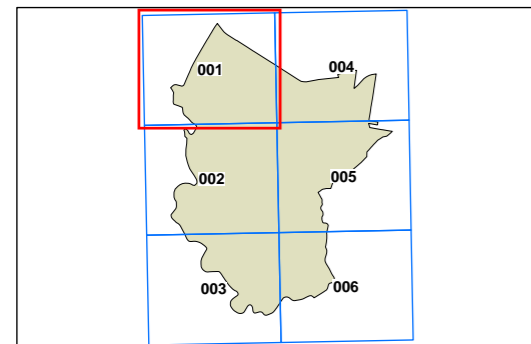
Additional Permitted Uses Map
Sheet APU_001

Additional Permitted Uses

 Additional Permitted Uses

Cadastral

 Cadastral 06/06/2011 © Bankstown City Council



0 200 400 800
metres

Scale 1:20,000 @ A3

Projection: GDA 1994
Zone 56

Map Identification Number:

0350_COM_APU_001_020_20151008

