





# Bankstown Local Environmental Plan 2015


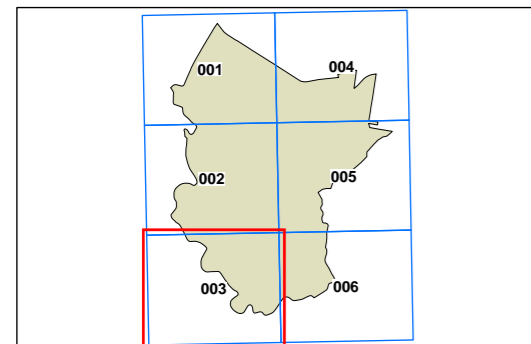
Additional Permitted Uses Map  
Sheet APU\_003

### Additional Permitted Uses

 Additional Permitted Uses

### Cadastral

 Cadastral 06/06/2011 © Bankstown City Council

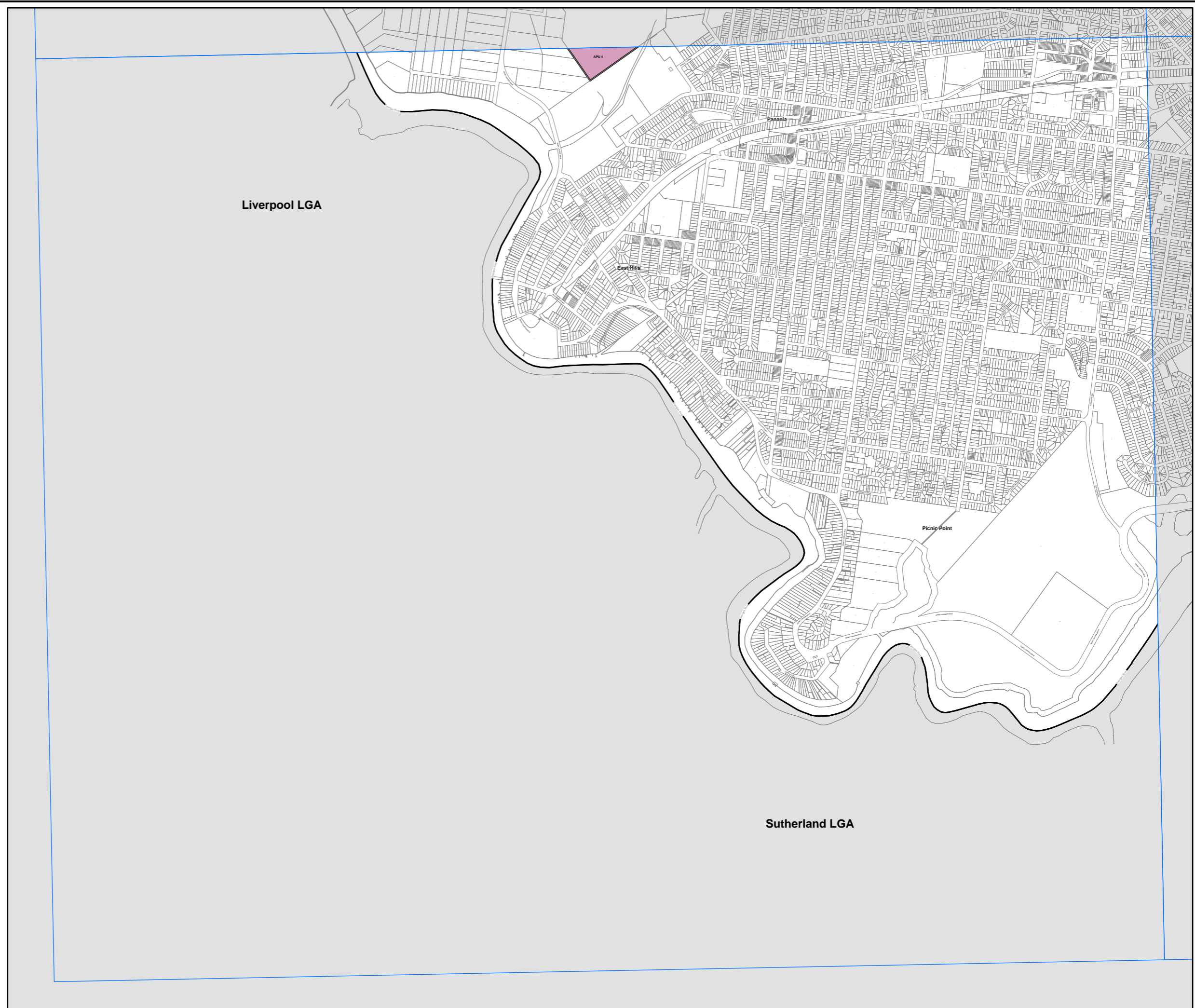


Scale 1:20,000 @ A3

Projection: GDA 1994  
Zone 56

Map Identification Number:

0350\_COM\_APU\_003\_020\_20151008



Liverpool LGA

Sutherland LGA

APU 4

Panania

East Hills

Picnic Point