





Bankstown Local Environmental Plan 2015

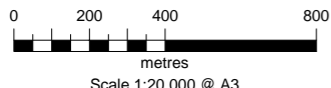
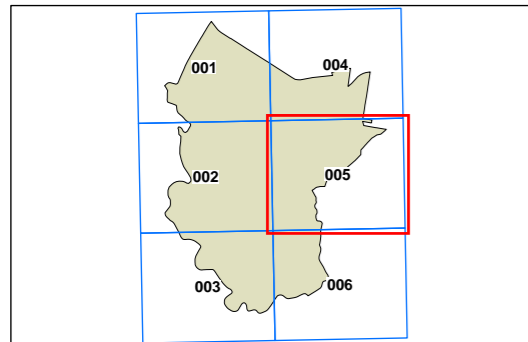
Additional Permitted Uses Map
Sheet APU_005

Additional Permitted Uses

 Additional Permitted Uses

Cadastre

 Cadastre 06/06/2011 © Bankstown City Council



Scale 1:20,000 @ A3

Projection: GDA 1994
Zone 56

Map Identification Number:

0350_COM_APU_005_020_20150211