



Bankstown Local Environmental Plan 2015


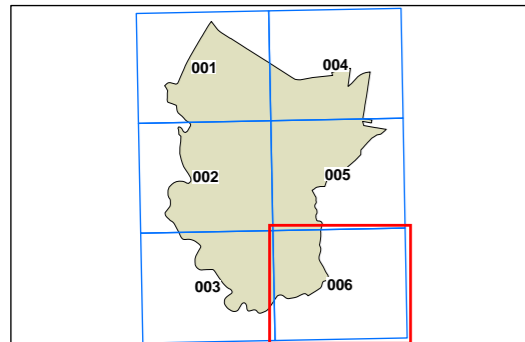
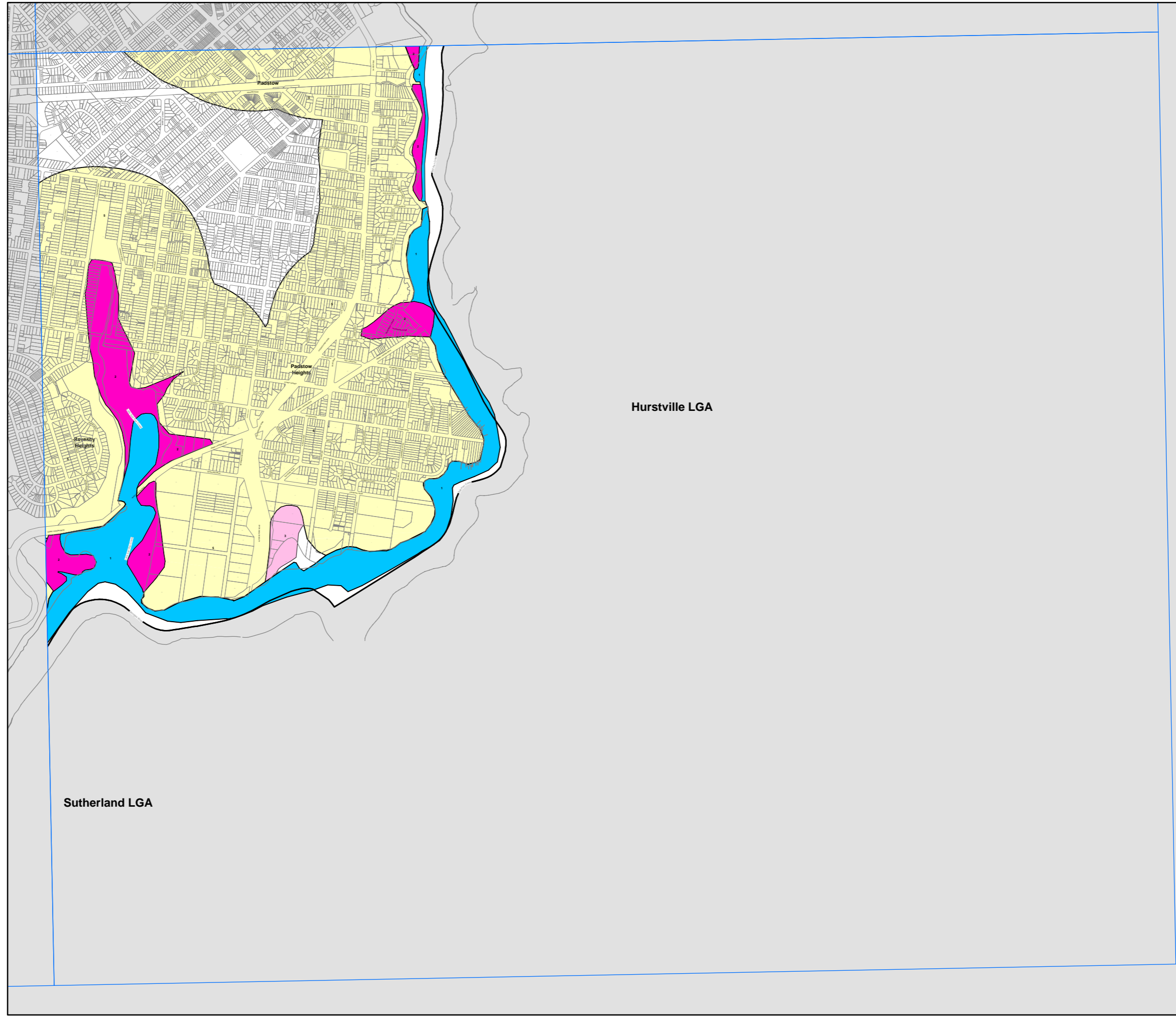
Acid Sulfate Soils Map
Sheet ASS_006

Acid Sulfate Soils

- Class 1
- Class 2
- Class 3
- Class 4
- Class 5

Cadastre

Cadastre 06/06/2011 © Bankstown City Council



Projection: GDA 1994
Zone 56

Map Identification Number:

0350_COM_ASS_006_020_20150211