




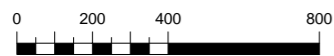
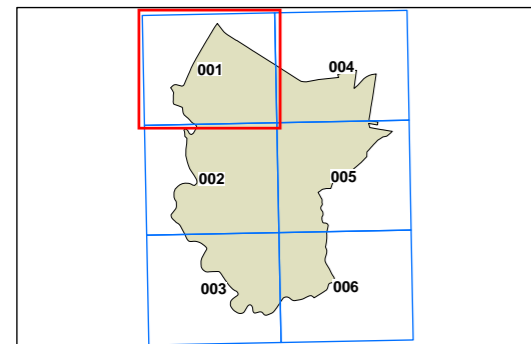
# Bankstown Local Environmental Plan 2015

Terrestrial Biodiversity Map  
Sheet BIO\_001

 Biodiversity

### Cadastre

 Cadastre 06/06/2011 © Bankstown City Council



Scale 1:20,000 @ A3

Projection: GDA 1994  
Zone 56

Map Identification Number:

0350\_COM\_BIO\_001\_020\_20150211

