





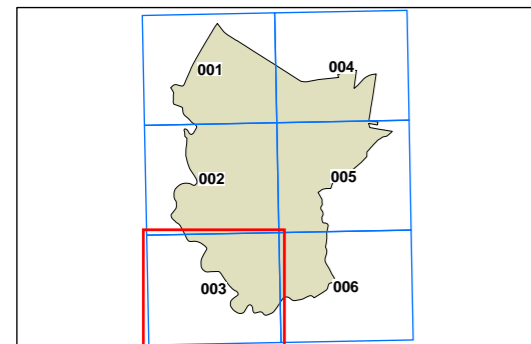
Bankstown Local Environmental Plan 2015

Terrestrial Biodiversity Map Sheet BIO_003

 Biodiversity

Cadastre

 Cadastre 06/06/2011 © Bankstown City Council



Scale 1:20,000 @ A3

Projection: GDA 1994
Zone 56

Map Identification Number:

0350_COM_BIO_003_020_20150211

