






Bankstown Local Environmental Plan 2015

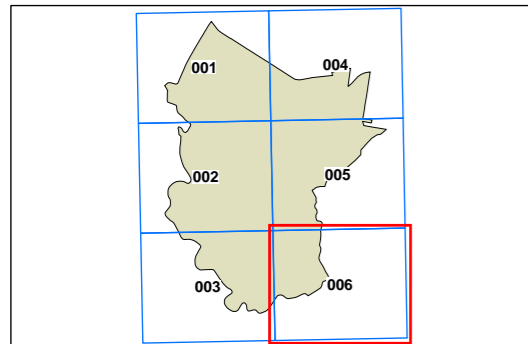
Foreshore Building Line Map
Sheet FBL_006

Foreshore Building Line

-  Foreshore Area
-  Foreshore Building Line

Cadastre

-  Cadastre 06/06/2011 © Bankstown City Council



Scale 1:20,000 @ A3

Projection: GDA 1994
Zone 56

Map Identification Number:

0350_COM_FBL_006_020_20150211