







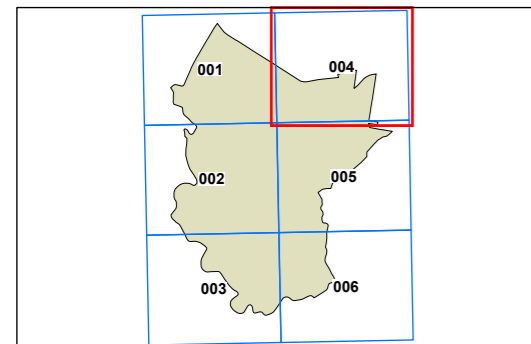
# Bankstown Local Environmental Plan 2015

## Land Reservation Acquisition Map Sheet LRA\_004

-  - Classified Road (SP2)
-  - Local Open Space (RE1)
-  - Local Road (SP2)

### Cadastre

 Cadastre 06/06/2011 © Bankstown City Council



Scale 1:20,000 @ A3

Projection: GDA 1994  
Zone 56

Map Identification Number:

0350\_COM\_LRA\_004\_020\_20150211

