



# Bankstown Local Environmental Plan 2015

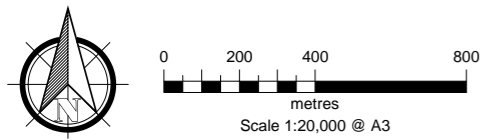
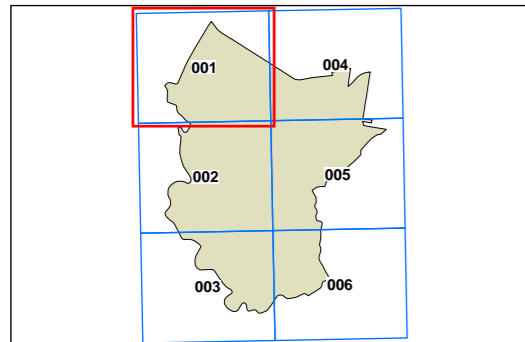
Land Zoning Map  
Sheet LZN\_001

### Zone

- B1 Neighbourhood Centre
- B2 Local Centre
- B4 Mixed Use
- B5 Business Development
- B6 Enterprise Corridor
- B7 Business Park
- E1 National Park and Nature Reserves
- IN1 General Industrial
- IN2 Light Industrial
- R2 Low Density Residential
- R3 Medium Density Residential
- R4 High Density Residential
- RE1 Public Recreation
- RE2 Private Recreation
- RU4 Primary Production Small Lots
- SP1 Special Activities
- SP2 Infrastructure
- W1 Natural Waterways

### Cadastre

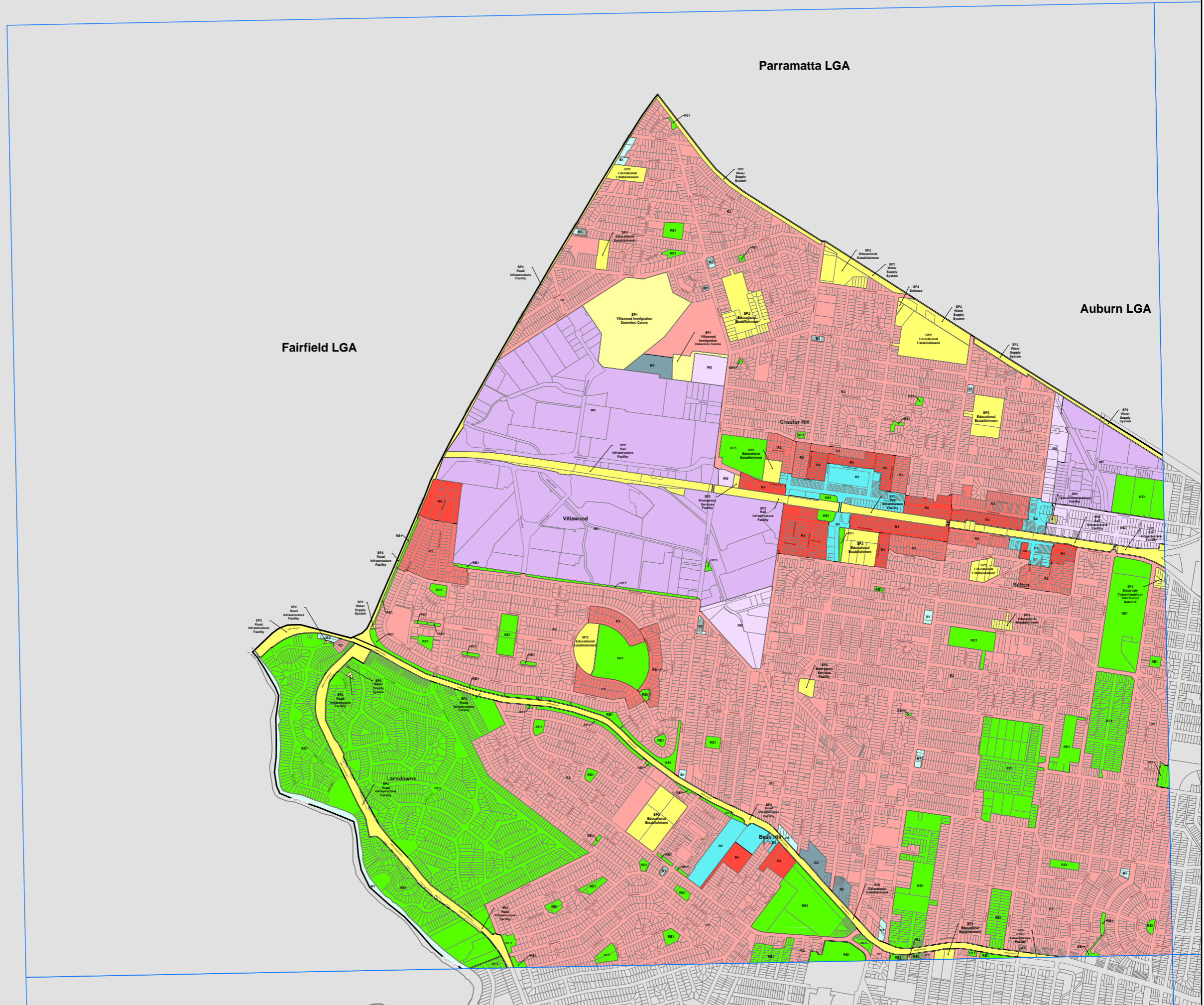
Cadastre 06/06/2011 © Bankstown City Council



Projection: GDA 1994  
Zone 56

Map Identification Number:

0350\_COM\_LZN\_001\_020\_20150717



Parramatta LGA

Auburn LGA

Fairfield LGA