

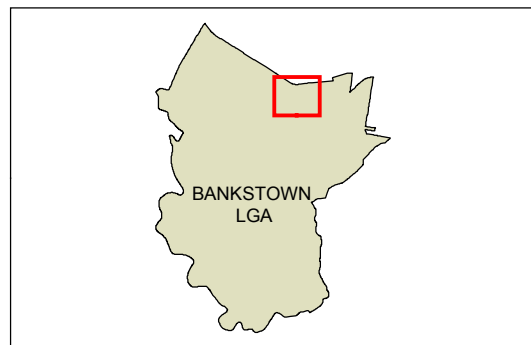
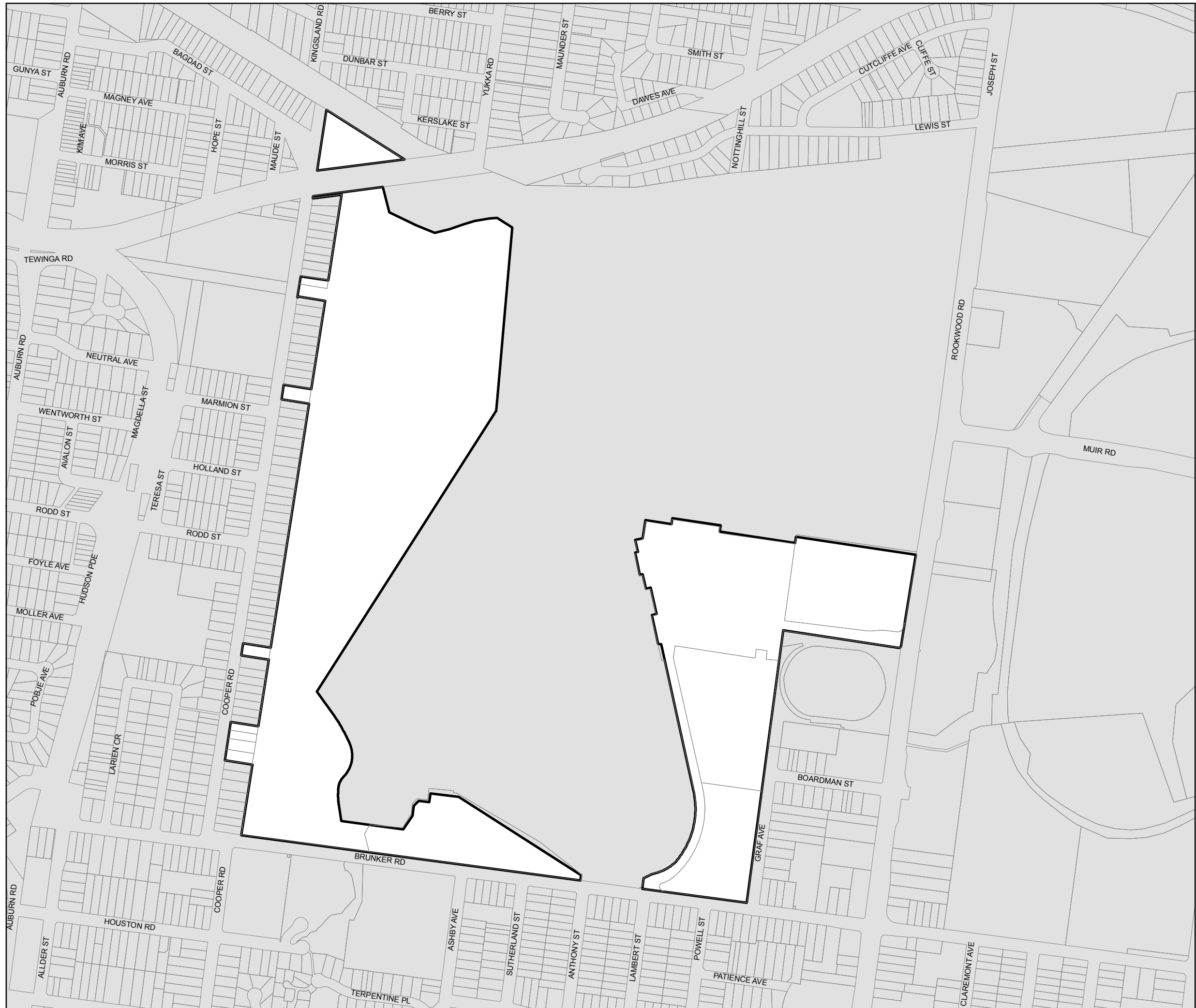


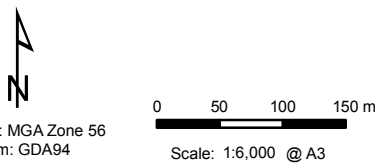
Bankstown Local Environmental Plan 2001—Potts Hill Reservoirs site—Land Application Map

Sheet LAP_001

-  Subject Land
- Cadastral**
-  Cadastral 30/06/2010 © NSW LPMA



Projection: MGA Zone 56
Datum: GDA94



Scale: 1:6,000 @ A3