






**Bathurst Regional
Local
Environmental
Plan 2014**

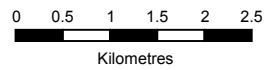
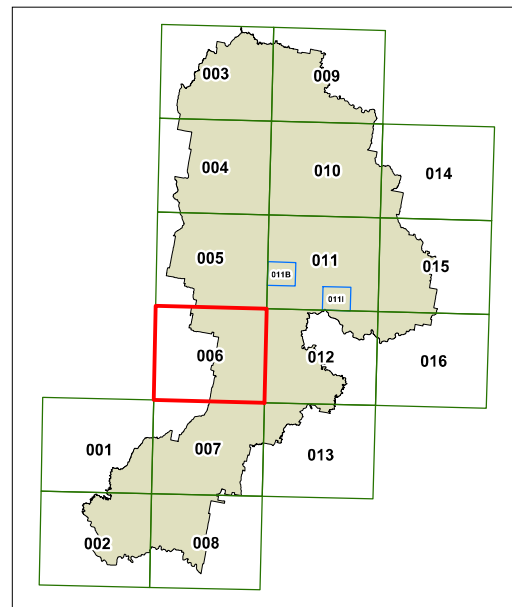
**Additional Permitted Uses Map -
Sheet APU_006**

Additional Permitted Uses

 Additional Permitted Uses

Cadastre

 Base data 23/04/1997 © Land and Property Information (LPI)
 Addendum data 16/07/2013 © Bathurst Regional Council



Scale: 1:80,000 @ A3

Projection: GDA 1994
MGA Zone 55

Map identification number:

0470_COM_APU_006_080_20140320

