




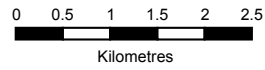
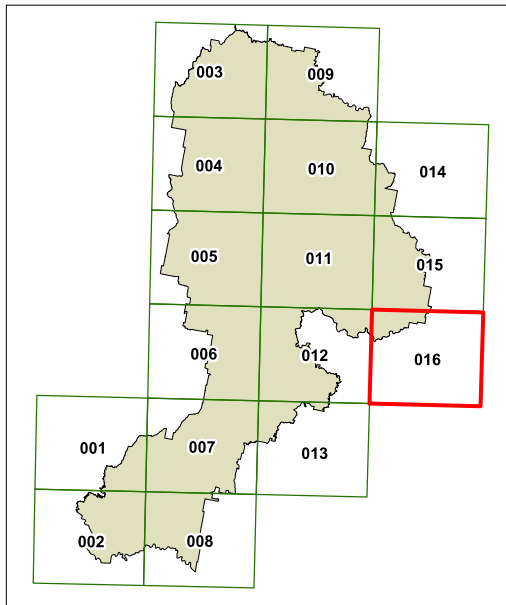
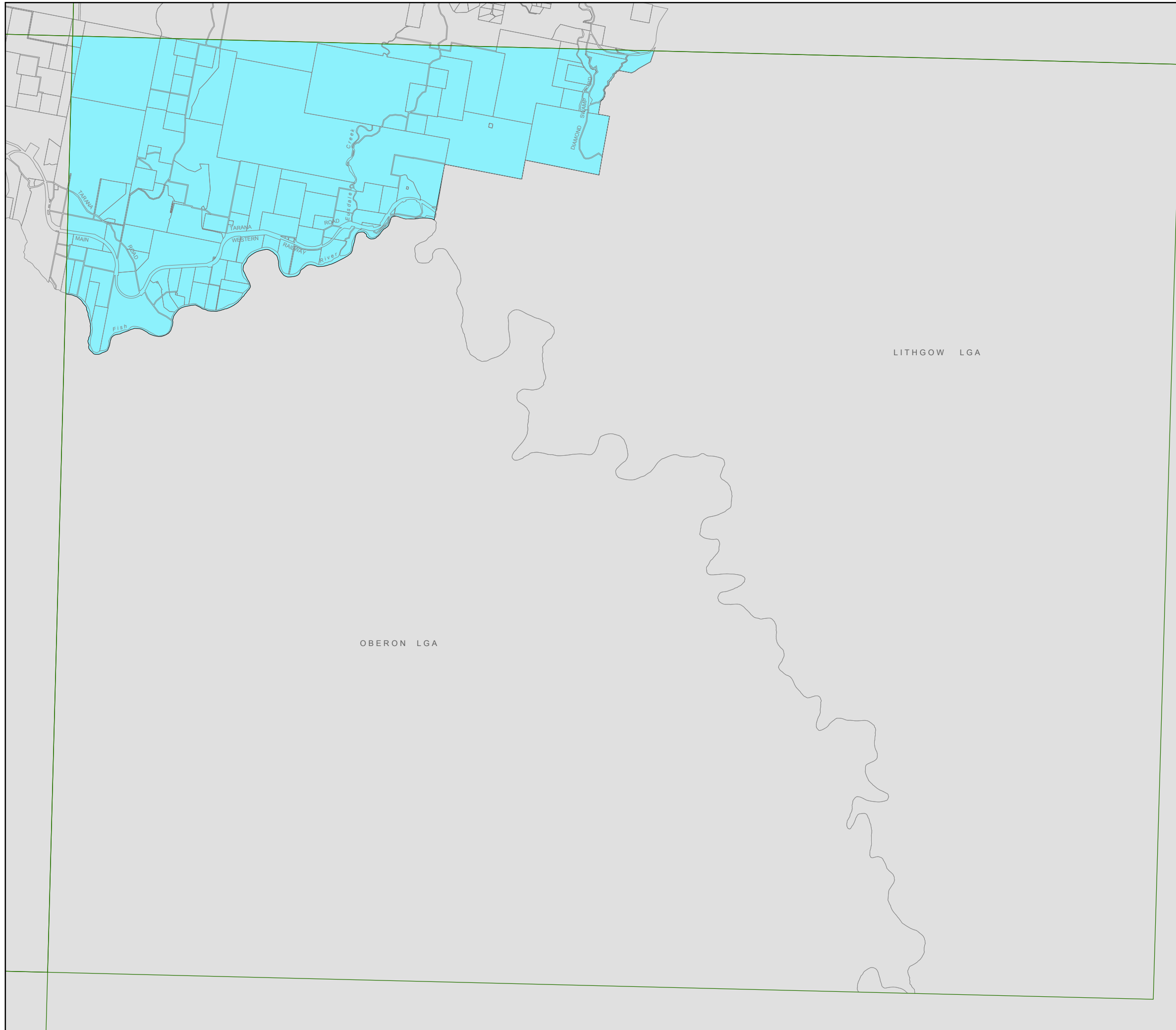
**Bathurst Regional
Local
Environmental
Plan 2014**

**Drinking Water Catchment Map -
Sheet DWC_016**

 Drinking Water Catchment

Cadastre

 Base data 23/04/1997 © Land and Property Information (LPI)
Addendum data 16/07/2013 © Bathurst Regional Council



Projection: GDA 1994
MGA Zone 55

Scale: 1:80,000 @ A3

Map identification number:

0470_COM_DWC_016_080_20150422