




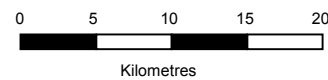
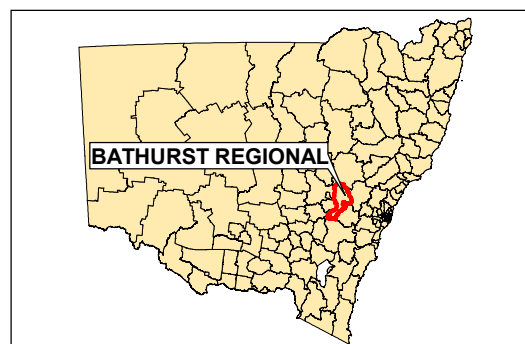
# Bathurst Regional Local Environmental Plan 2014

## Former LGA Boundaries Map - Sheet FLB\_001

 Refer to Clause 4.2B

### Cadastral

Base data 23/04/1997 © Land and Property  
Information (LPI)  
Addendum data 16/07/2013 © Bathurst Regional  
Council



Projection: GDA 1994  
MGA Zone 55

Scale: 1:500,000 @ A3

Map identification number:

0470\_COM\_FLB\_001\_500\_20140320

