






**Bathurst Regional  
Local  
Environmental  
Plan 2014**

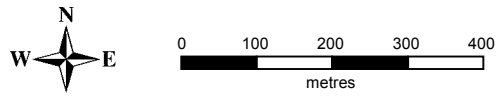
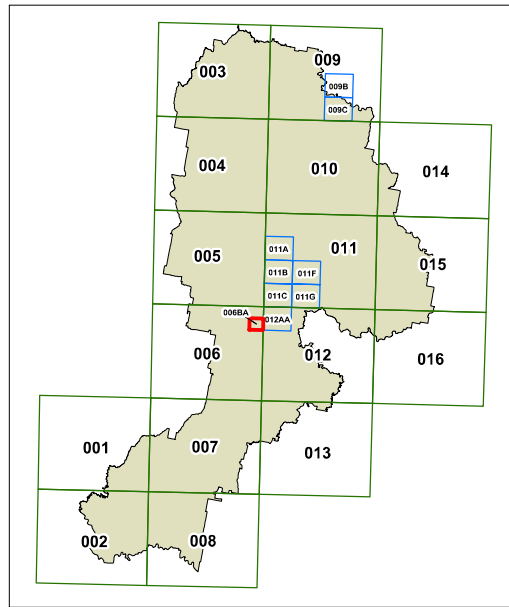
Flood Planning Map - Sheet FLD\_006BA

**Flood Planning Land**

 Flood Planning Area

**Cadastre**

 Base data 23/04/1997 © Land and Property Information (LPI)  
 Addendum data 16/07/2013 © Bathurst Regional Council



Projection: GDA 1994  
MGA Zone 55

Scale: 1:10,000 @ A3

Map identification number:

0470\_COM\_FLD\_006BA\_010\_20140320