






**Bathurst Regional
Local
Environmental
Plan 2014**

Flood Planning Map - Sheet FLD_011A

Flood Planning Land

 Flood Planning Area

Cadastre

 Base data 23/04/1997 © Land and Property Information (LPI)
 Addendum data 16/07/2013 © Bathurst Regional Council

