






**Bathurst Regional
Local
Environmental
Plan 2014**

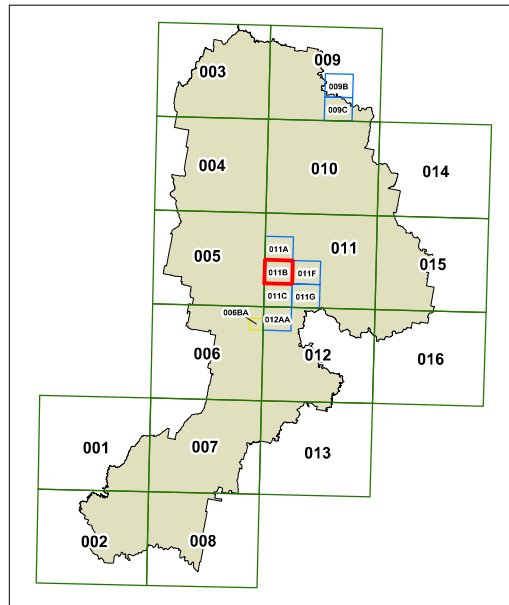
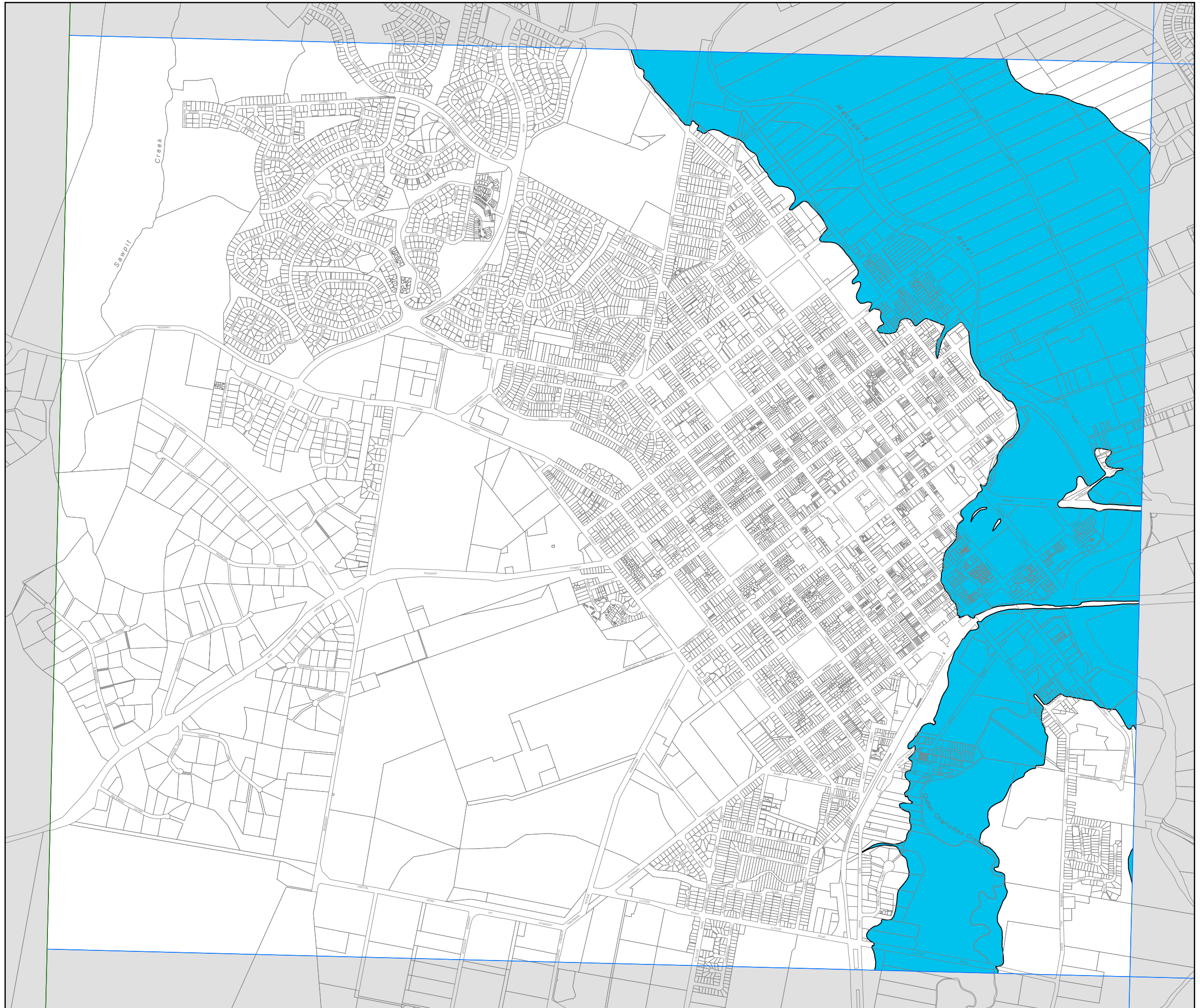
Flood Planning Map - Sheet FLD_011B

Flood Planning Land

 Flood Planning Area

Cadastre

 Base data 23/04/1997 © Land and Property Information (LPI)
 Addendum data 16/07/2013 © Bathurst Regional Council



Projection: GDA 1994
MGA Zone 55

Map identification number:

0470_COM_FLD_011B_020_20140320