



**Bathurst Regional  
Local  
Environmental  
Plan 2014**

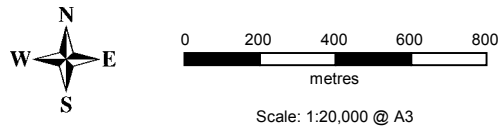
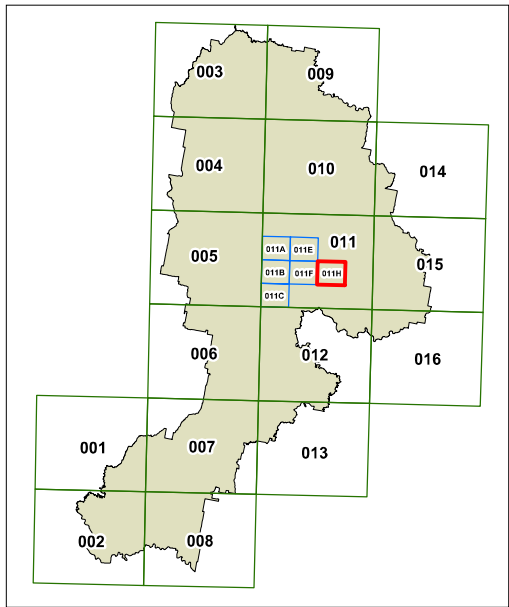
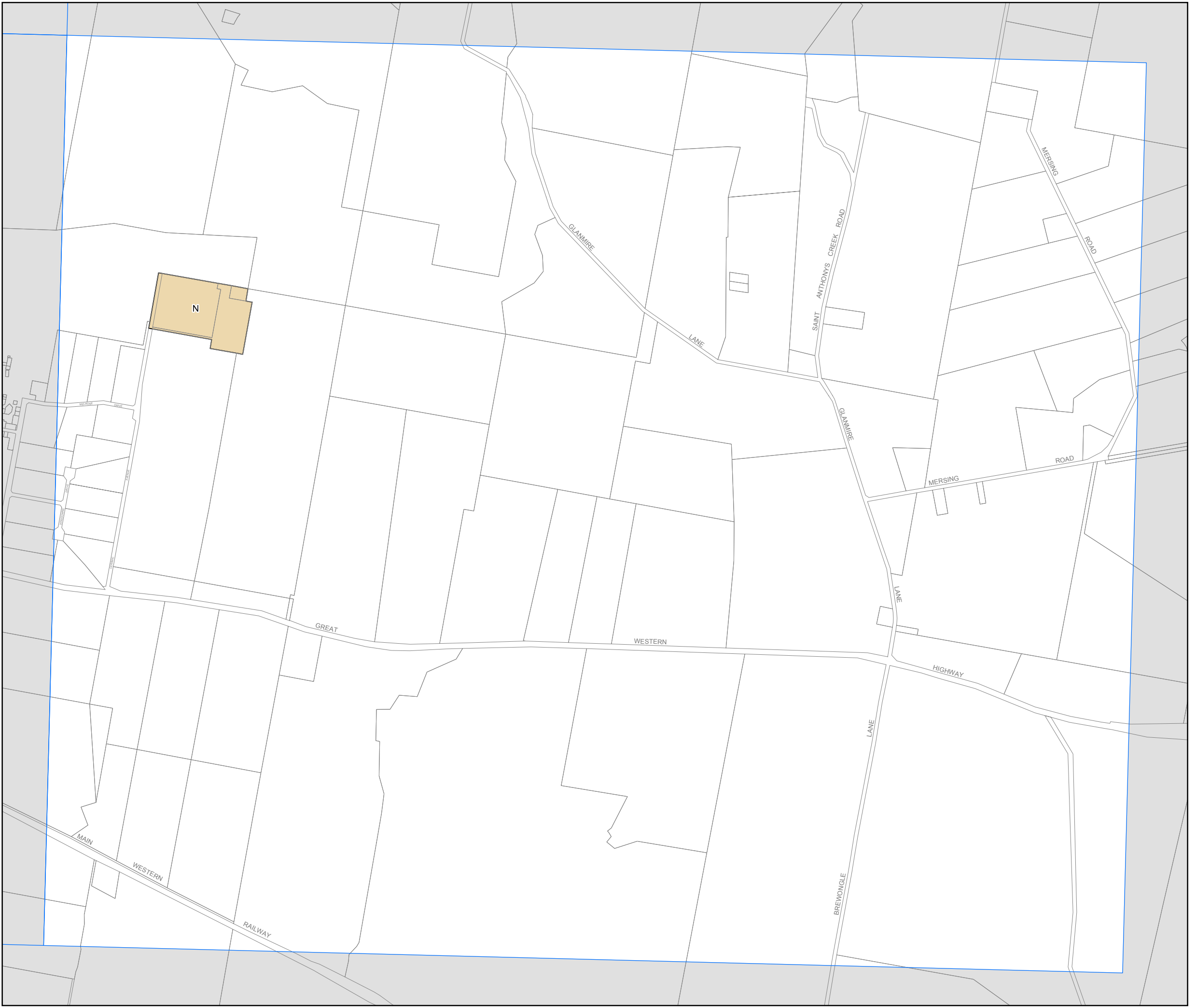
Floor Space Ratio Map - Sheet FSR\_011H

**Maximum Floor Space Ratio (n:1)**

- N 1
- T 2

**Cadastre**

Base data 23/04/1997 © Land and Property Information (LPI)  
Addendum data 16/07/2013 © Bathurst Regional Council



Projection: GDA 1994  
MGA Zone 55