







**Bathurst Regional  
Local  
Environmental  
Plan 2014**

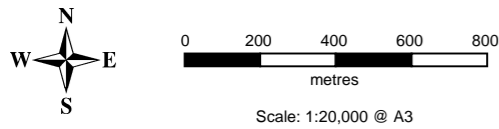
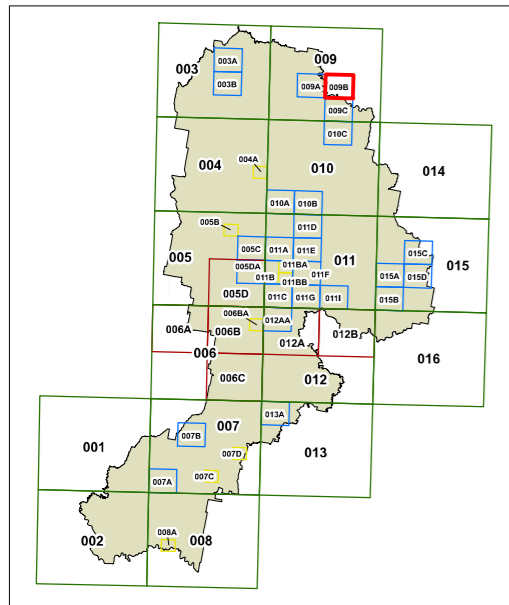
**Heritage Map - Sheet HER\_009B**

**Heritage**

-  Conservation Area - General
-  Item - General

**Cadastre**

-  Base data 23/04/1997 © Land and Property Information (LPI)
-  Addendum data 24/01/2023 © Bathurst Regional Council



Projection: GDA 1994  
MGA Zone 55

Map identification number:  
0470\_COM\_HER\_009B\_020\_20230124

