







**Bathurst Regional
Local
Environmental
Plan 2014**

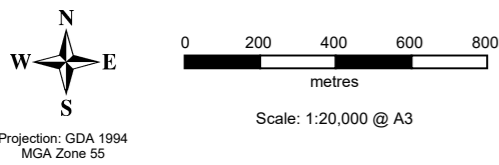
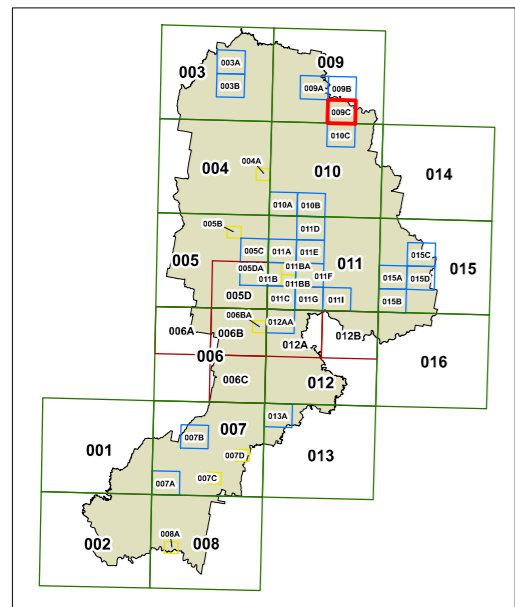
Heritage Map - Sheet HER_009C

Heritage

-  Conservation Area - General
-  Item - General

Cadastre

-  Base data 23/04/1997 © Land and Property Information (LPI)
-  Addendum data 16/07/2013 © Bathurst Regional Council



Map identification number:
0470_COM_HER_009C_020_20160602

