







**Bathurst Regional
Local
Environmental
Plan 2014**

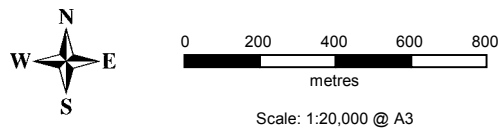
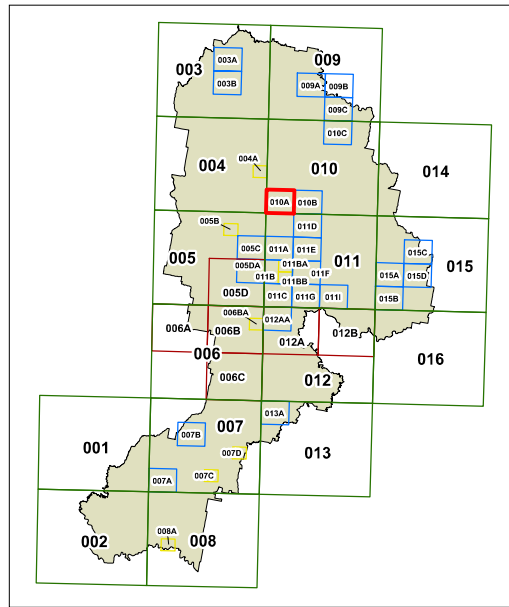
Heritage Map - Sheet HER_010A

Heritage

-  Conservation Area - General
-  Item - General

Cadastre

-  Base data 23/04/1997 © Land and Property Information (LPI)
-  Addendum data 16/07/2013 © Bathurst Regional Council



Projection: GDA 1994
MGA Zone 55

Map identification number:

0470_COM_HER_010A_020_20140320

