



Bathurst Regional Local Environmental Plan 2014

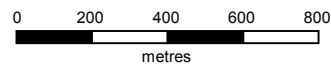
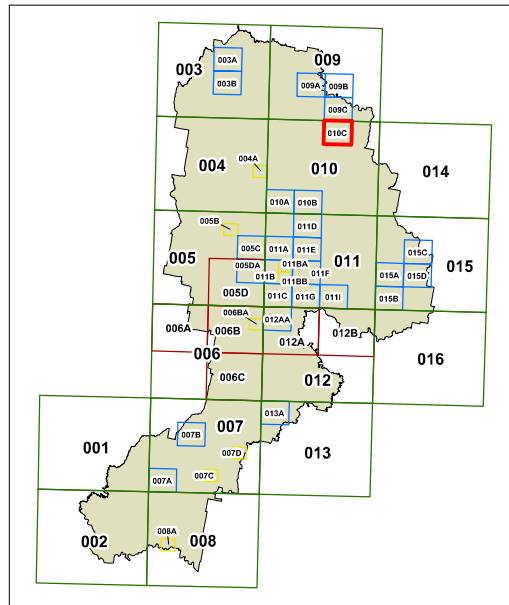
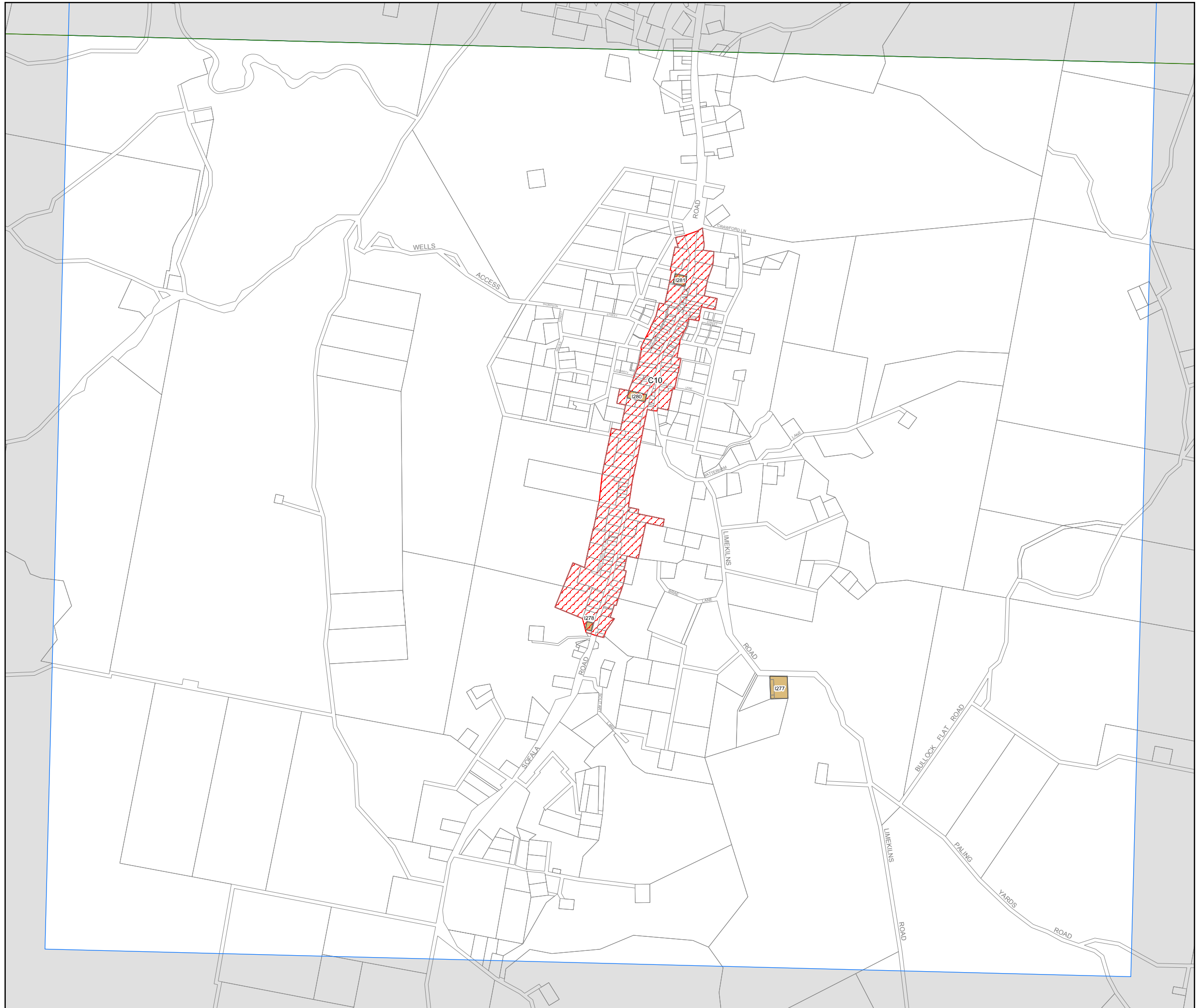
Heritage Map - Sheet HER_010C

Heritage

- Conservation Area - General
- Item - General

Cadastre

- Base data 23/04/1997 © Land and Property Information (LPI)
- Addendum data 16/07/2013 © Bathurst Regional Council



Scale: 1:20,000 @ A3

Projection: GDA 1994
MGA Zone 55

Map identification number:

0470_COM_HER_010C_020_20140320