







**Bathurst Regional
Local
Environmental
Plan 2014**

Heritage Map - Sheet HER_011A

Heritage

-  Conservation Area - General
-  Item - General

Cadastre

-  Base data 23/04/1997 © Land and Property Information (LPI)
-  Addendum data 08/09/2017 © Bathurst Regional Council

