







# Bathurst Regional Local Environmental Plan 2014

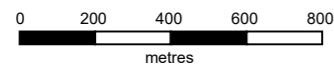
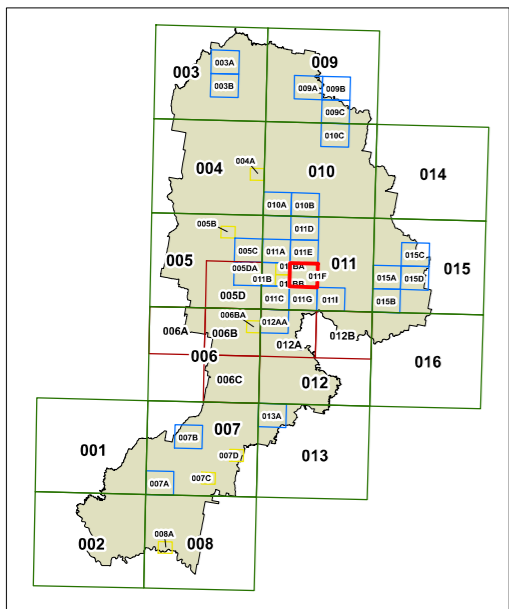
## Heritage Map - Sheet HER\_011F

### Heritage

-  Conservation Area - General
-  Item - General

### Cadastre

-  Base data 23/04/1997 © Land and Property Information (LPI)
-  Addendum data 16/07/2013 © Bathurst Regional Council



Scale: 1:20,000 @ A3

Projection: GDA 1994  
MGA Zone 55

Map identification number:

0470\_COM\_HER\_011F\_020\_20160602