



**Bathurst Regional  
Local  
Environmental  
Plan 2014**

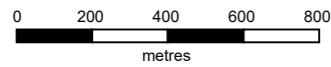
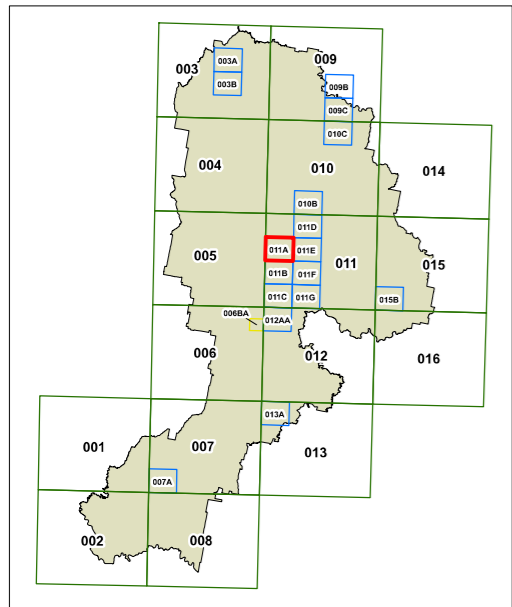
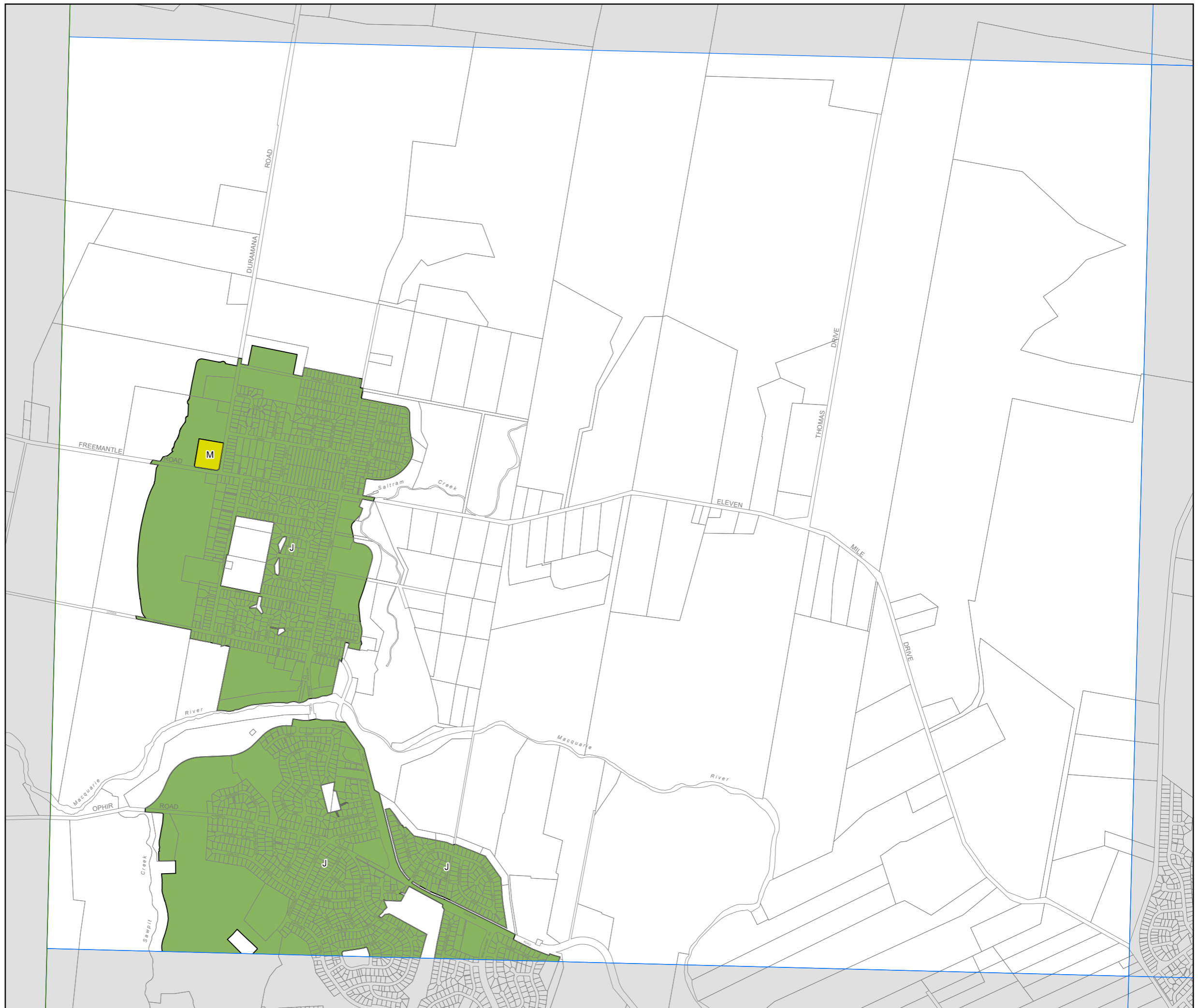
Height of Buildings Map - Sheet HOB\_011A

**Maximum Building Height (m)**

E	6
G	7
J	9
M	12

**Cadastre**

Base data 23/04/1997 © Land and Property Information (LPI)  
Addendum data 08/09/2017 © Bathurst Regional Council



Scale: 1:20,000 @ A3

Projection: GDA 1994  
MGA Zone 55

Map identification number:

0470\_COM\_HOB\_011A\_020\_20170913