



# Bathurst Regional Local Environmental Plan 2014

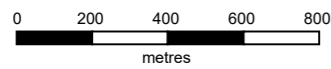
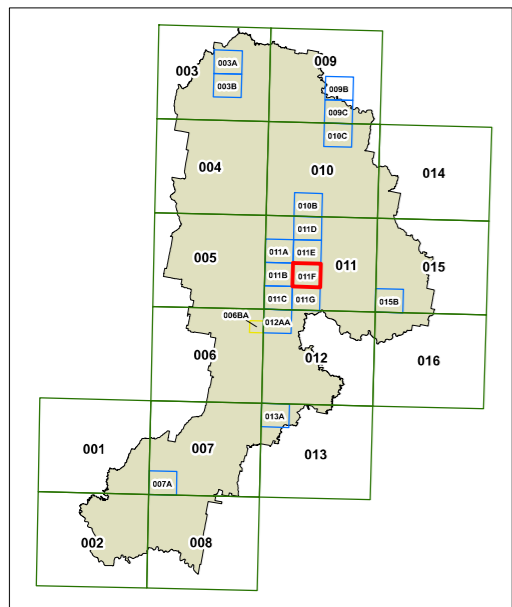
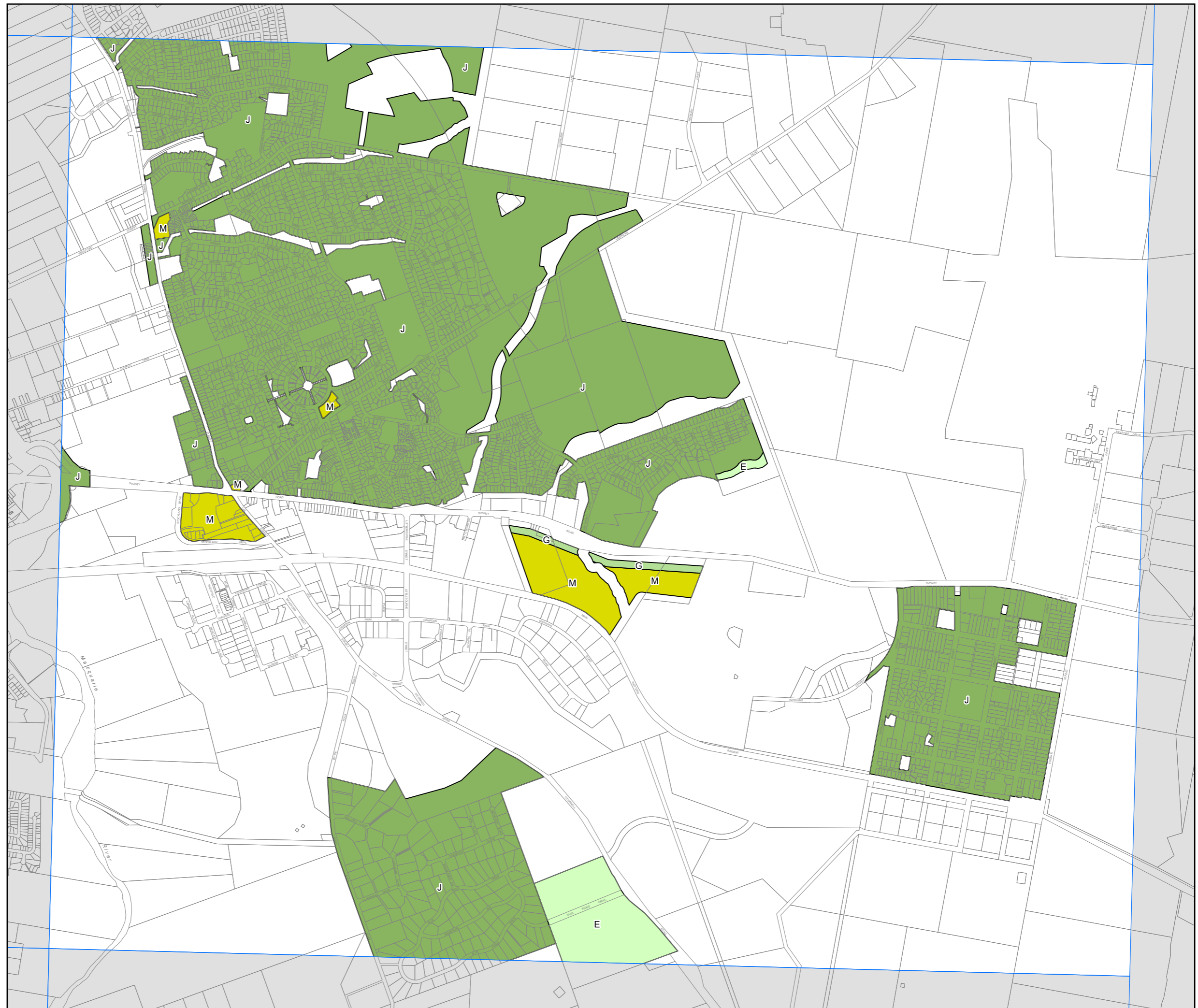
Height of Buildings Map - Sheet HOB\_011F

### Maximum Building Height (m)

E	6
G	7
J	9
M	12

### Cadastre

Base data 23/04/1997 © Land and Property Information (LPI)  
Addendum data 08/09/2017 © Bathurst Regional Council



Scale: 1:20,000 @ A3

Projection: GDA 1994  
MGA Zone 55

Map identification number:

0470\_COM\_HOB\_011F\_020\_20170913