



Bathurst Regional Local Environmental Plan 2014

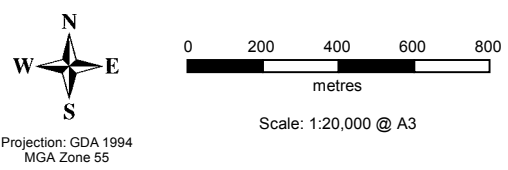
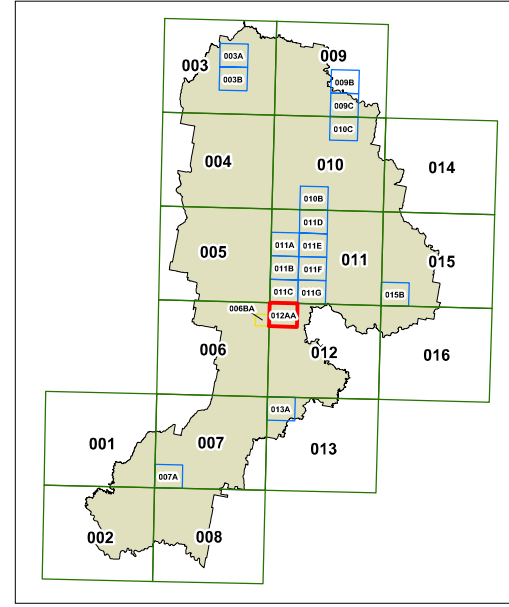
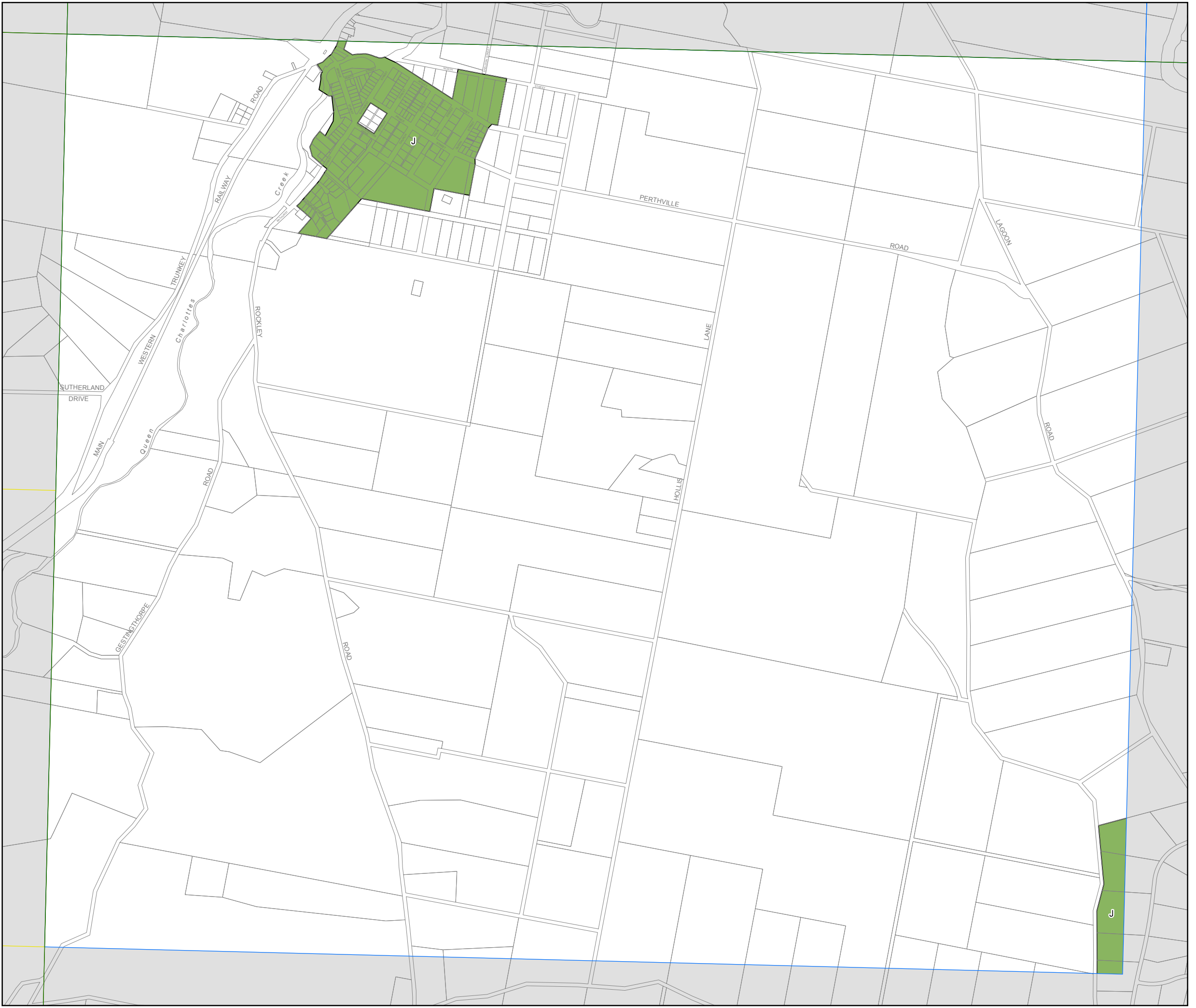
Height of Buildings Map - Sheet HOB_012AA

Maximum Building Height (m)

E	6
G	7
J	9
M	12

Cadastre

Base data 23/04/1997 © Land and Property Information (LPI)
 Addendum data 16/07/2013 © Bathurst Regional Council



Projection: GDA 1994
MGA Zone 55