







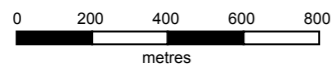
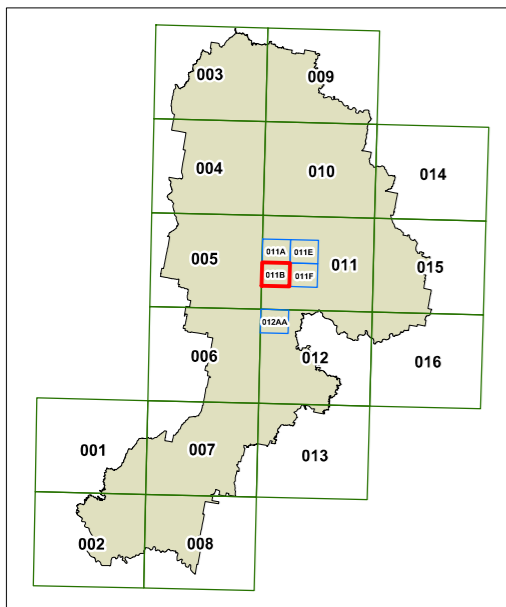
**Bathurst Regional  
Local  
Environmental  
Plan 2014**

**Land Reservation  
Acquisition Map - Sheet LRA\_011B**

 Local Open Space (RE1)  
 Classified Road (SP2)

**Cadastre**

 Base data 23/04/1997 © Land and Property Information (LPI)  
 Addendum data 16/07/2013 © Bathurst Regional Council



Scale: 1:20,000 @ A3

Projection: GDA 1994  
MGA Zone 55

Map identification number:

0470\_COM\_LRA\_011B\_020\_20151009

