







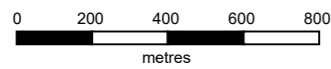
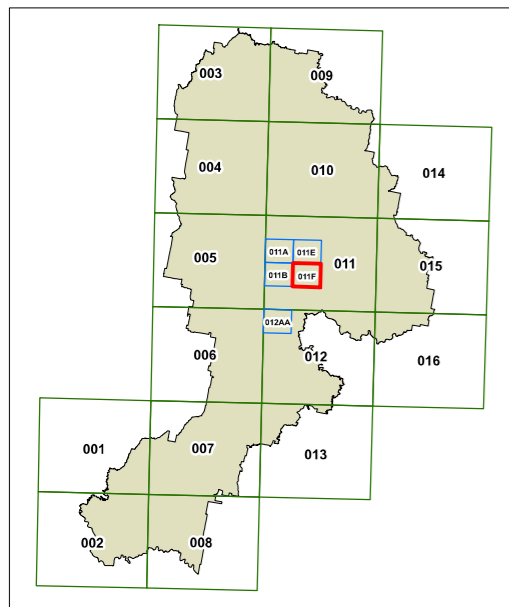
**Bathurst Regional
Local
Environmental
Plan 2014**

**Land Reservation
Acquisition Map - Sheet LRA_011F**

 Local Open Space (RE1)
 Classified Road (SP2)

Cadastre

 Base data 23/04/1997 © Land and Property Information (LPI)
 Addendum data 08/09/2017 © Bathurst Regional Council



Scale: 1:20,000 @ A3

Projection: GDA 1994
MGA Zone 55

Map identification number:

0470_COM_LRA_011F_020_20170913

