







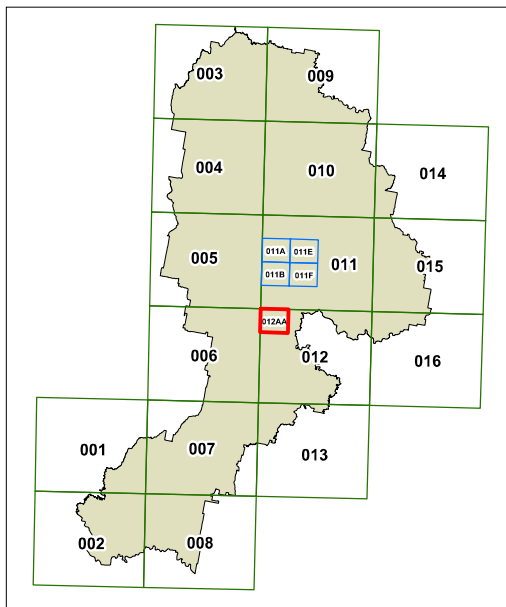
**Bathurst Regional  
Local  
Environmental  
Plan 2014**

**Land Reservation  
Acquisition Map - Sheet LRA\_012AA**

 Local Open Space (RE1)  
 Classified Road (SP2)

**Cadastral**

 Base data 23/04/1997 © Land and Property Information (LPI)  
 Addendum data 16/07/2013 © Bathurst Regional Council



Projection: GDA 1994  
MGA Zone 55

Map identification number:

0470\_COM\_LRA\_012AA\_020\_20140320

