



**Bathurst Regional
Local
Environmental
Plan 2014**

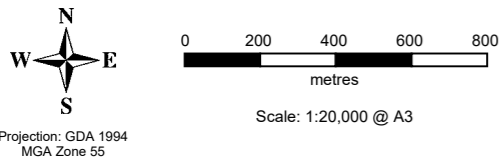
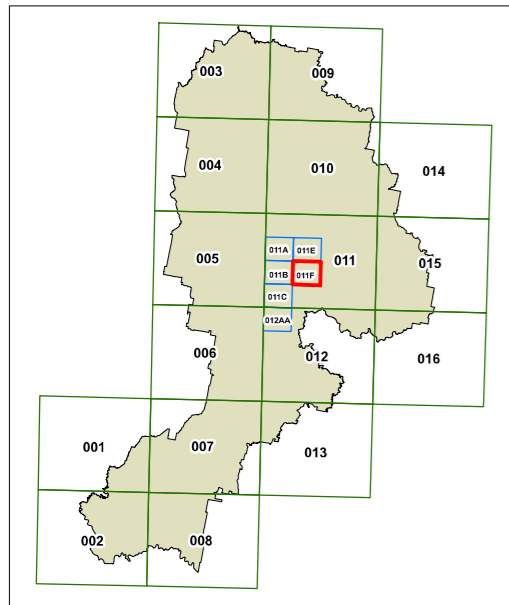
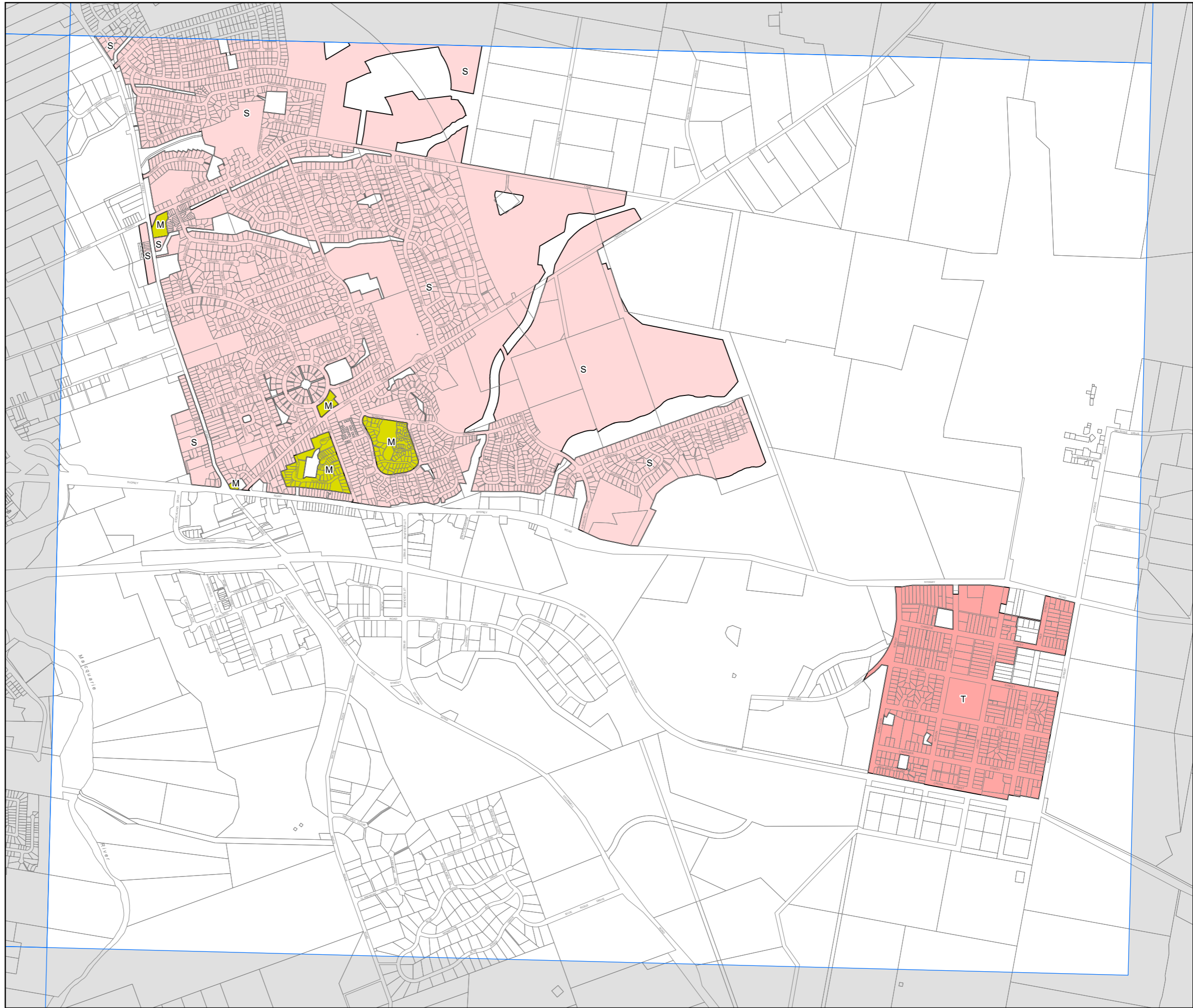
**Minimum Lot Size - Dual Occupancy
Map - Sheet LSD_011F**

Minimum Lot Size (sq m)

M	600 (800 for battleaxe lots)
S	850
T	900

Cadastre

Base data 23/04/1997 © Land and Property Information (LPI)
Addendum data 08/09/2017 © Bathurst Regional Council



Projection: GDA 1994
MGA Zone 55