



**Bathurst Regional  
Local  
Environmental  
Plan 2014**

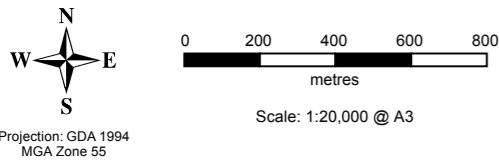
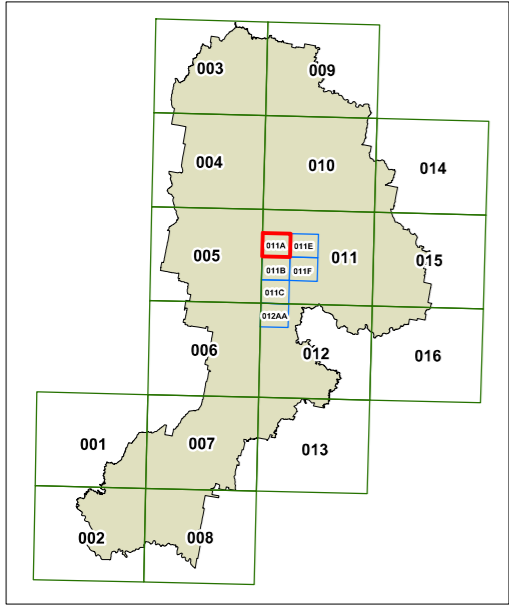
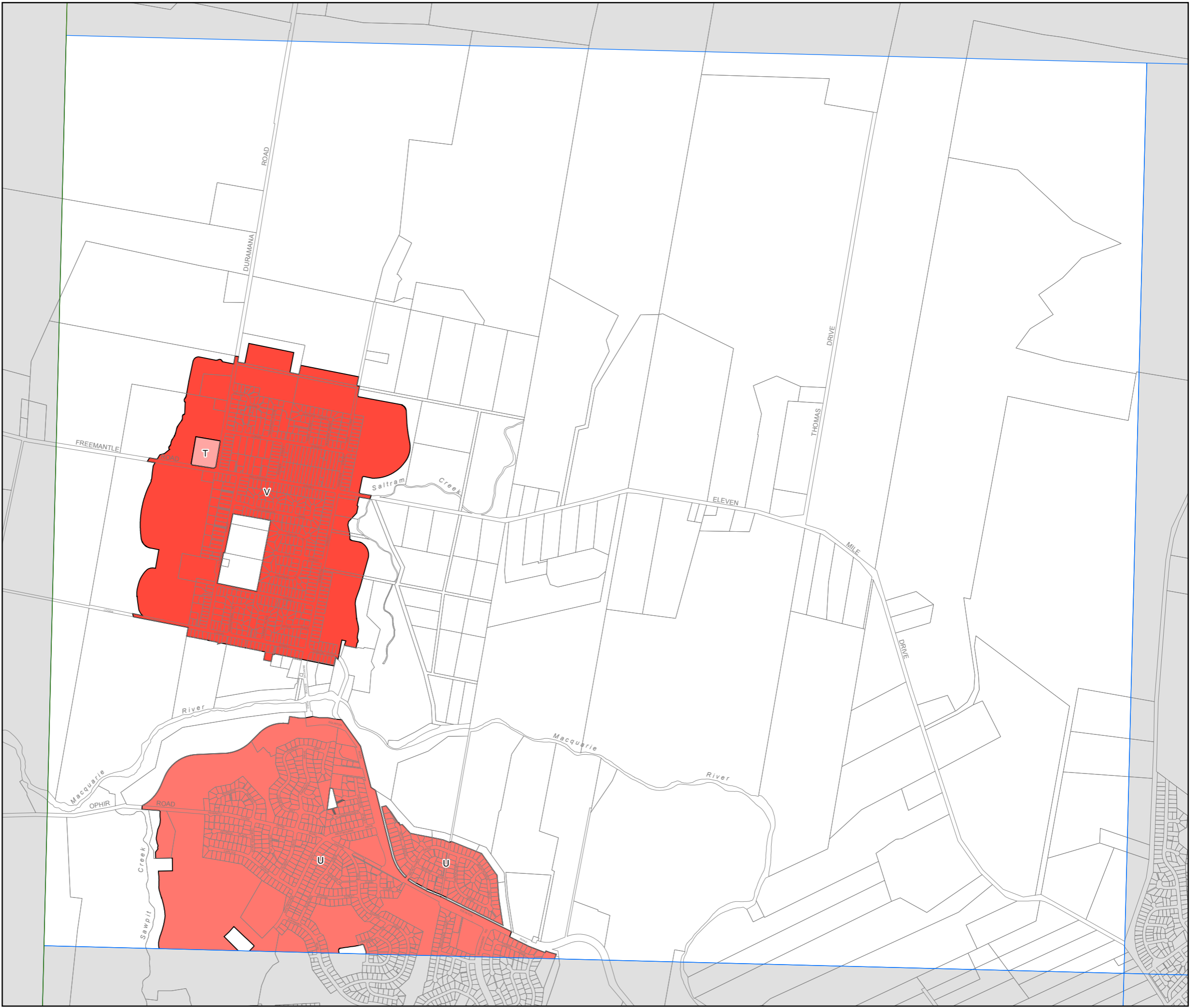
Minimum Lot Size - Multi Dwelling  
Housing & Residential Flat Buildings  
Map - Sheet LSM\_011A

**Minimum Lot Size (sq m)**

T	900 (1100 for battleaxe lots)
U	1300
V	2000

**Cadastre**

Base data 23/04/1997 © Land and Property Information (LPI)  
Addendum data 16/07/2013 © Bathurst Regional Council



Projection: GDA 1994  
MGA Zone 55

Map identification number:  
0470\_COM\_LSM\_011A\_020\_20151009