



**Bathurst Regional
Local
Environmental
Plan 2014**

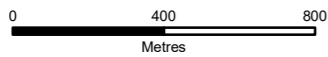
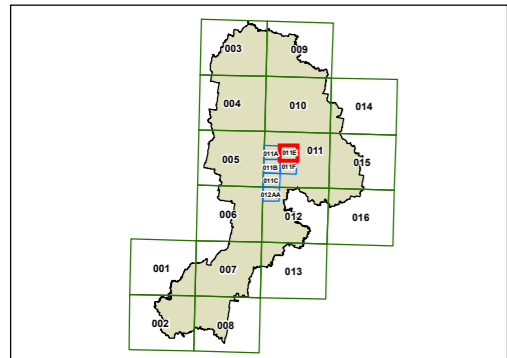
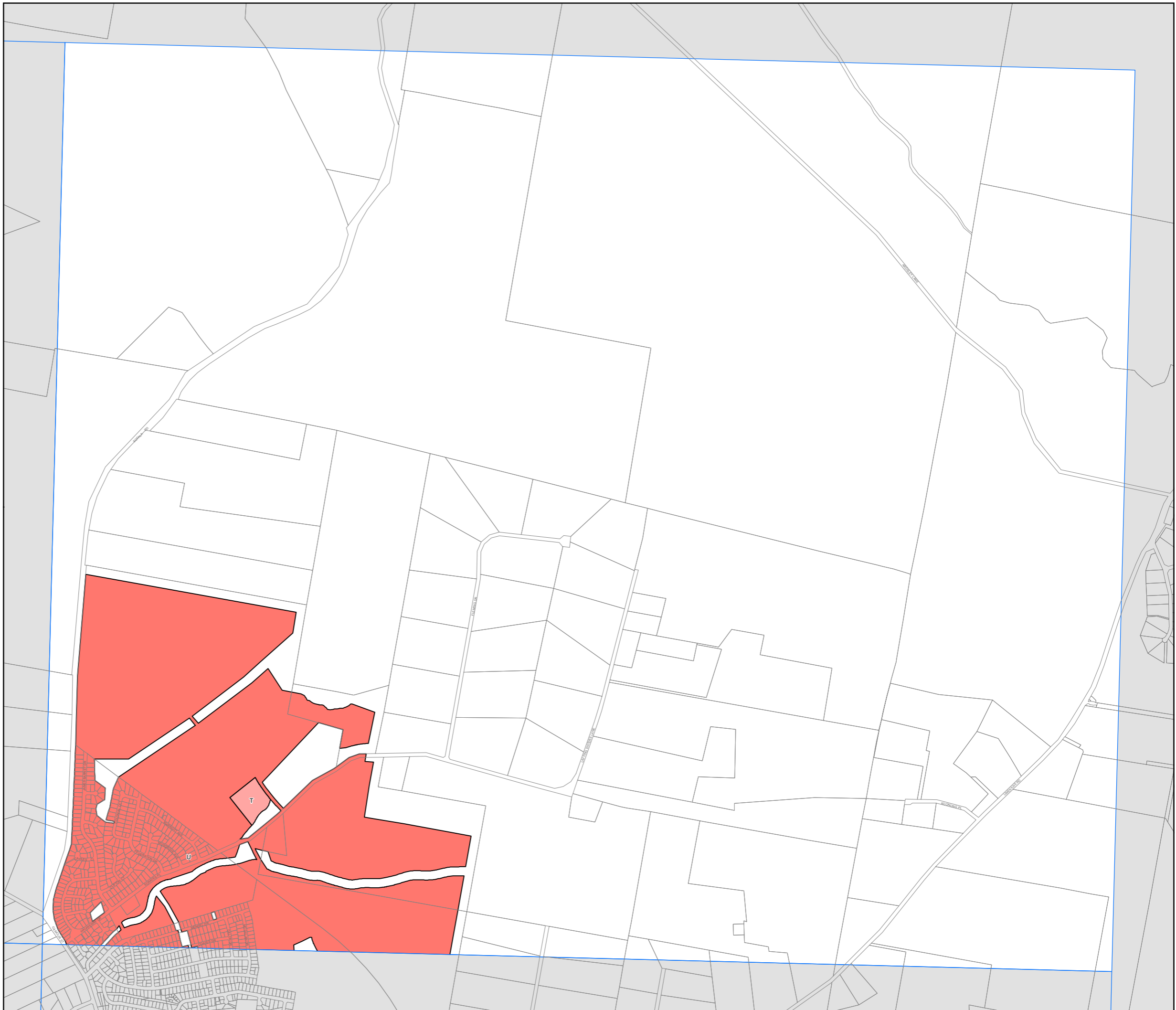
**Minimum Lot Size - Manor Houses,
Multi Dwelling Housing &
Residential Flat Buildings Map -
Sheet LSM_011E**

Minimum Lot Size (sq m)

- T** 900 (1100 for battleaxe lots)
- U** 1300
- V** 2000

Cadastre

- Cadastre 17/06/2020 © Bathurst Regional Council



Projection: GDA 1994
MGA Zone 55

Scale: 1:20,000 @ A3

Map Identification Number: 0470_COM_LSM_011E_020_20200617