



**Bathurst Regional
Local
Environmental
Plan 2014**

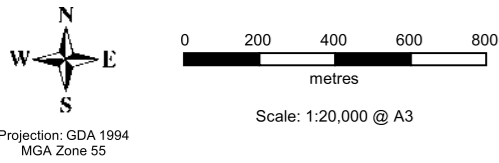
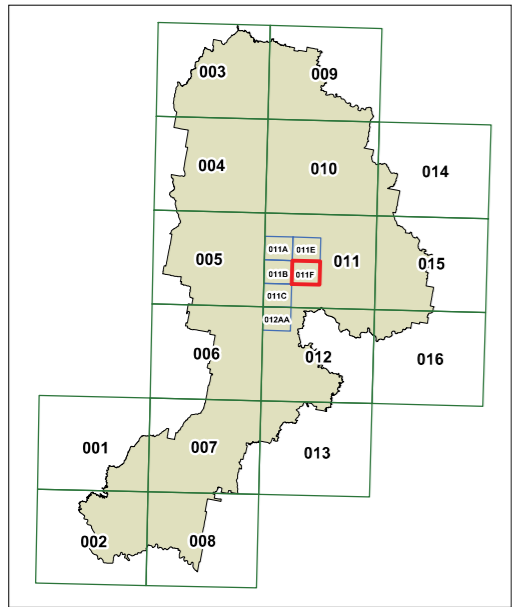
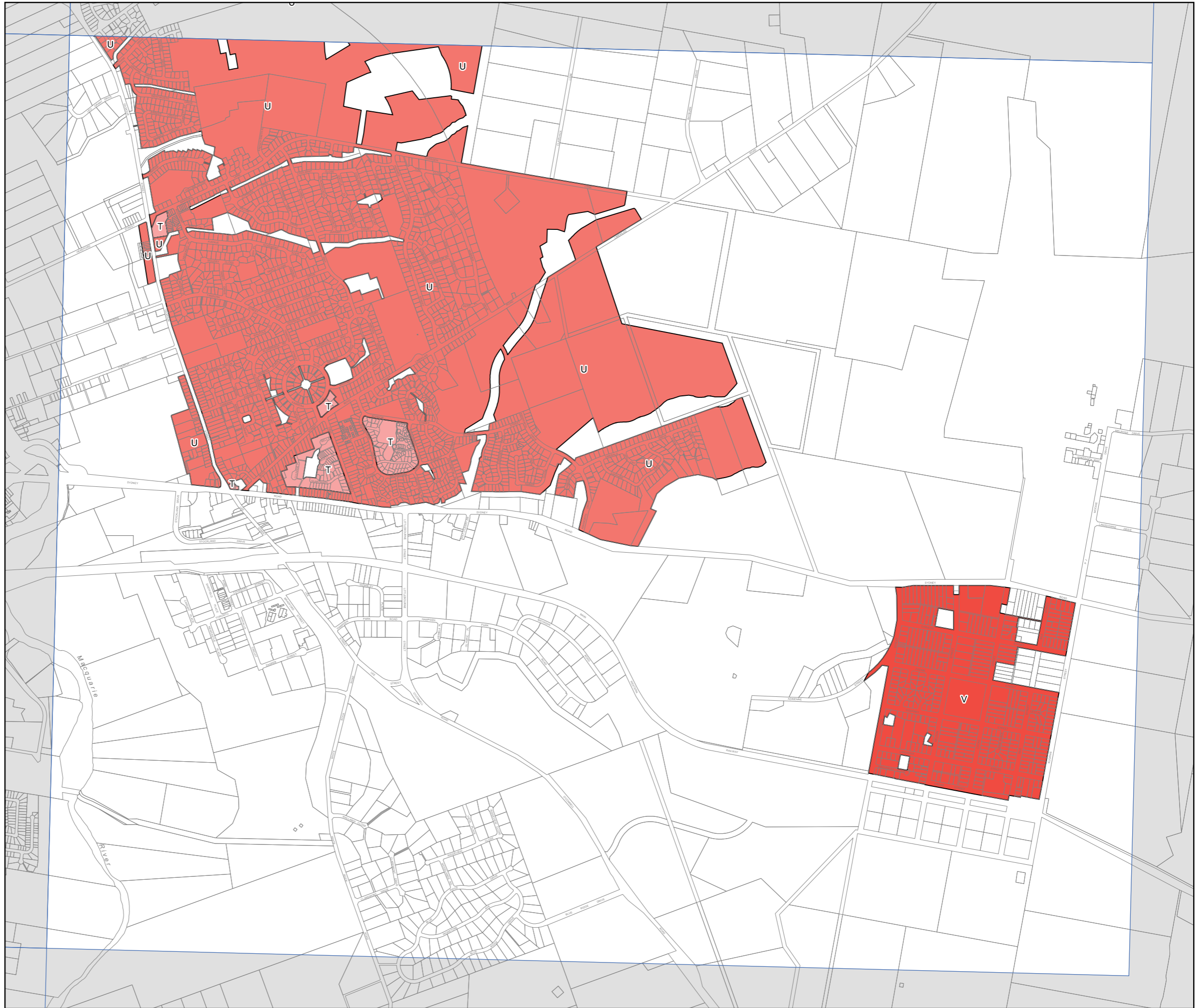
Minimum Lot Size - Multi Dwelling
Housing and Residential Flat Buildings
Map - Sheet LSM_011F

Minimum Lot Size (sq m)

T	900 (1100 for battleaxe lots)
U	1300
V	2000

Cadastre

Base data 23/04/1997 © Land and Property Information (LPI)
Addendum data 16/07/2013 © Bathurst Regional Council



Projection: GDA 1994
MGA Zone 55