



**Bathurst Regional  
Local  
Environmental  
Plan 2014**


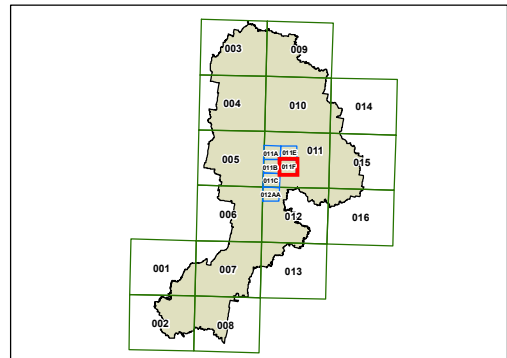
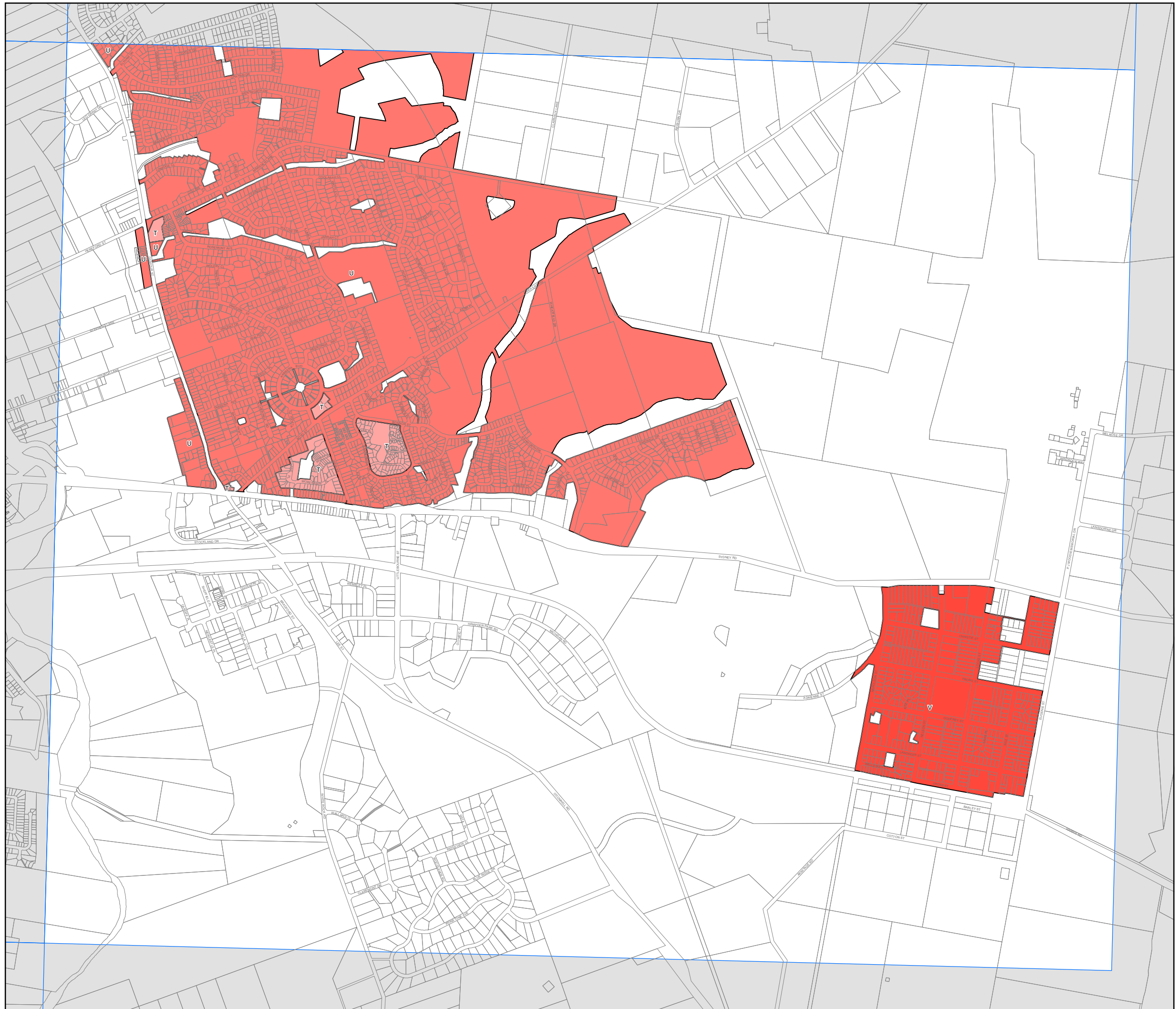
**Minimum Lot Size - Manor Houses,  
Multi Dwelling Housing &  
Residential Flat Buildings Map -  
Sheet LSM\_011F**

**Minimum Lot Size (sq m)**

- T 900 (1100 for battleaxe lots)
- U 1300
- V 2000

**Cadastre**

- Cadastre 17/06/2020 © Bathurst Regional Council



Projection: GDA 1994  
MGA Zone 55

Scale: 1:20,000 @ A3

Map Identification Number: 0470\_COM\_LSM\_011F\_020\_20200617